

October 2009

Pea Reang District Data Book 2009

District Code Nr: 1408

Prey Veng Province

Table of Contents

List of Abbreviations	i
Glossary.....	ii
Preface	vi
Introduction	vii
SECTION A: GEOGRAPHY	1
1 Administration and Infrastructure.....	3
2 Land Use and Natural Resources.....	5
3 Geography	7
3.1 Land Area	7
3.2 Distances between Offices	7
SECTION B: DISTRICT PROFILE	9
1 General Information	11
1.1 Population of the District.....	11
1.2 Occupations	12
1.3 Property	14
2 Infrastructure and Economy.....	17
2.1 Roads in meters over 3 years.....	17
2.2 Sewerage Pipes in meters over 3 years.....	17
2.3 Drainage and Bridges	17
2.4 Services in the District	17
2.5 Agriculture.....	18
3 Social Aspects	29
3.1 Education	29
3.2 Health.....	35
3.3 Water and Sanitation	37
3.4 Vulnerable groups.....	41
3.5 Migration	43
4 Natural Resources and Environment (NRE).....	45
4.1 Families involved with NRE issues over 3 years	45
4.2 Percentage of Families involved with Natural Resource issues, by Commune, for 2008	45
4.3 Percentage Houses with access to Garbage collection and Families affected by environmental Pollution, by Commune, for 2008	45
4.4 Percentage Families using chemical Fertilizer and chemical Pesticides, by Commune, for 2008 ..	46
5 Administration and Security	47

5.1	Birth Registration across 3 years.....	47
5.2	Number of unregistered Infants born in 2008, by Commune	47
5.3	Registered criminal Cases over 3 years	47
5.4	Registered criminal Cases per 10,000 people, by Commune, for 2008.....	47
5.5	Number of registered Land Disputes, by Commune, in 2008	48
6	Gender	49
6.1	Registered Domestic Violence over 3 years.....	49
6.2	Percentage of registered cases of Families experiencing domestic Violence, by Commune, in 2008	49
6.3	Women's involvement over 3 years.....	49
6.4	Percentage of Female Participants in Civil Society and of 18-60 year women with uncertain Jobs, by Commune, in 2008	50
6.5	Female-headed Households over 3 years.....	50
6.6	Percentage female-headed Households and with Children of less than 5 years old, by Commune, in 2008	50
7	Indigenous People in the District	51
7.1	Ethnic Minorities in the District over 3 years.....	51
7.2	Other Minorities in the District over 3 years.....	51
	SECTION C: PLANS AND PROJECTS	53
8	Priorities and Plans	55
8.1	Priorities of Commune Councils for 2009 in the District by Sector	55
8.2	Temporary Agreements by Commune, for 2009	70
8.3	Outputs, estimated and actual costs of C/S Fund Projects between 2005 and 2008, by Commune	94
8.4	Total Expenditure on C/S Fund Projects by sector and commune between 2005 and 2008.....	99
8.5	Actual 2009 C/S Fund projects by Commune	99
9	District level Projects from 2006 to 2009	102
9.1	District Initiative Infrastructure Projects from 2006 to 2009	102
9.2	District Initiative Service Projects from 2006 to 2009	103
9.3	Inter Commune Council Projects in 2008 and 2009	103
9.4	Other Projects in 2008 and 2009	105
	SECTION D: SERVICES AND ORGANIZATIONS	111
10	Infrastructure.....	113
10.1	Length of and Expenditure on Roads in 2008, by District	113
10.2	Scale of and Expenditure on Irrigation in 2008, by District.....	113
10.3	Power Supply in 2008, by District	114
11	Health Facilities.....	116

11.1 Health Facilities in the Province, by Operational District.....	116
11.2 Health Facilities and Staff in the province, by Operational District.....	117
11.3 Deliveries in 2007 in the Province, by Operational District.....	120
12 Education	121
12.1 Schools, Classes, Students, Staff, for for all levels, for 2007/2008 by District.....	121
12.2 Characteristics of Schools and School Principals for 2007/2008 by Commune	121
12.3 Enrolment by Level of Education, 2006/2007 by Commune	122
12.4 Enrolment by Level of Education, 2007/2008 by Commune	123
12.5 Aspects of Enrolment for 2007/2008 by Commune.....	123
12.6 School Buildings for all schools in the District for 2007/2008, by Commune	124
12.7 Conditions of Classrooms and Existence of Separate School Office and Library, by Commune	124
12.8 Community Participation and Financing across all schools in the District for 2007/2008 by Commune	125
12.9 Percentage Student Flow Rates and Graduation by level 2006/2007, by Commune	125
13 Staff and Resources at the District	126
13.1 District Councilors elected in 2009	126
13.2 Committees of the Council.....	127
13.3 Board of Governors.....	127
13.4 Offices under Sala Krong, Sala Srok and Sala Khan	127
13.5 Municipality/District/Khan line offices.....	127
13.6 Properties and Equipment of District Administration	128
13.7 Registered Revenue of the District Administration in 2008	129
13.8 Services in the District	129
13.9 Civil Society Organizations active in the District.....	130
13.10 Private Sector Organizations.....	131
SECTION E: POVERTY DATA	133
14 Data on Poverty	135
14.1 Predicted Poverty Rates for 2009, by commune	135
14.2 Poverty data from survey.....	135

List of Abbreviations

#	Number
AGR	Agriculture
BR	Birth Registration
C. Pilot	Piloted Commune
C/S	Commune / Sangkat
CBO	Community-Based Organization
CDB	Commune Database
CDPD	Commune Development and Planning Database
CIP	Commune Investment plan
CLTS	Community Led-Total Sanitation
Comm.	Commune
Com Cov	Commune Covered
CPA	Complementary Package of Activities
CPS	Community Preschool
CCWC	Commune Committees for Women and Children
DANIDA	Danish International Development Agency
DDLG	Democratic Development and Local Governance Project (EC-UNDP)
DFID	Department For International Development (UK)
DIP	District Initiative Project
DIS	District Information System
District PDRD	District Office of Rural Development
District WP	District Work Plan
DIW	District Integration Workshop
DoLA	Department of Local Administration
Dr	Doctor
DWRM	District Office of Water Resource and Meterology
ECD	Early Childhood education (part of PE)
EMIS	Education Management Information System
Event IC	Celebration of International Days
FDH	Former District Hospital
GTZ	German Society for Technical Cooperation (Gesellschaft für Technische Zusammenarbeit GmbH)
Ha	Hectare
HC	Health Center
HC (NB)	Health Center (no building)
HH	Headed Household
HSI	Intervention for Health
HP	Health Post
HW	Hand Washing
ICC	Inter Commune Council
IFAD	International Fund for Agricultural Development
IND	Industry
Inter-commune	Inter-Commune Project Management Committee or Inter-commune project
IO	International Organization
LASED	Land Allocation for Socio-Economic Development
LGCR	Local Governance for Children's Rights
M&E	Monitoring and Evaluation
MA	Medical Assistant
MoEYS	Ministry of Education, Youth and Sports
MoH	Ministry of Health

MoP	Ministry of Planning
MPA	Minimum Package of Activities
MW1	Primary Midwives
MW2	Secondary Midwives
n/a	Not available
NCD	National Contracts Database
NCDD	National Committee for Sub-National Democratic Development
NGO	Non-Governmental Organization
NRML	Natural Resources Management and Livelihood
NU1	Primary Nurse
NU2	Secondary Nurse
OD	Operational District
ODF	Open Defecation Free
Ope. Costs	Operational Costs
Others	Other Staff
PBW	Public Works
PDoEYS	Provincial Department of Education, Youth and Sport
PDRD	Provincial Department of Rural Development
PDWRM	Provincial Department of Water Resource and Meteorology
PE	Parenting Education
PHAST	Participatory Hygiene and Sanitation Transformation
PHD	Provincial Health Department
PID	Project Information Database
PMC	Project Management Committee
Pop 04-05	Population Covered 2004 or 2005
PSDD	Project to Support Democratic Development through Decentralization and Deconcentration
RRD	Rural Road Development
RH	Referral Hospital
RILGP	Rural Investment and Local Governance Project
RPRP	Rural Poverty Reduction Program
RuLIP	Rural Livelihoods Improvement Program
SIDA	Swedish International Development Cooperation Agency
SPPA	Senior Provincial Program Advisor
TBA	Traditional Birth Attendant
UNDP	United Nations Development Project
UNICEF	United Nations Children's Fund
Vil	Village
Vil Cov	Village Covered
VIL-HC	Distance from Village to Health Center
WASH	Water, Sanitation and Hygiene
WRM	Water Resource and Meteorology

Glossary

C/S Fund: The Commune/Sangkat Fund is established and managed by the Government of Cambodia to provide financial support for development projects and administrative costs of Commune/Sangkat Councils. The amount is determined as a percentage of the National Budget (for 2009: 2.8% over the 2008 budget) and is expected to increase gradually over the years. The total 2009 budget under this fund is \$ 27,643,902 (of which \$ 19,272,170 is for Development Projects and \$ 8,371,731 for Administration). Under the Rural Investment and Local Governance Project the World Bank currently reimburses the costs of development projects if these meet the Bank's criteria.

CDB: the Commune Data Base is a national database, compiled by the Ministry of Planning, on the basis of detailed questionnaires, completed at village and commune level, which are then sent to the Departments of Planning for data entry. The most recent round of data collection took place at the end of 2008 (and is reflected in the District Data Books). Commune, District and Provincial Profiles can be generated from this database and should be available from provincial Departments of Planning.

CDPD: the Commune Development and Planning Database is a database maintained by Departments of Planning and Ministry of Planning, recording proposed activities as determined and prioritized by Commune and Sangkat Councils; the Temporary Agreements between these councils and supporting agencies, as decided at District Integration Workshops and details on projects that actually take place at commune, district and provincial levels.

CIP: The Commune Investment Plan is a rolling three-year plan, developed and decided by the Commune or Sangkat Council. It sets priorities and identifies the projects proposed for the years to come.

Commune and Sangkat (C/S): the Communes (in rural areas) and Sangkats (in urban areas) are the lowest and smallest units of local government. Councils are elected directly, once in five years, for the 1417 Communes and 204 Sangkats. In the C/S there are 14,119 villages, which have Village Chiefs, but don't constitute a formal level of local government.

DIP: the District Initiative Project is jointly supported by the MDLF (Multi-Donor Livelihood Facility (supporting the NRM&L Program)) and PSDD. In 2009 it covers 106 districts, 60% of the total in the country, with a budget of \$ 3.2 million. It is focused on capacity development in planning, democratic development, public competitive procurement, financial management and service delivery.

DIS: The District Information System is a national database maintained by NCDD, recording resources, staff, revenue, infrastructure and equipment available in the 193 Districts and Khans throughout the country. The last update took place in July 2009.

District, Municipality and Khan constitutes the third level of Government in Cambodia. There are 159 rural Districts, 26 Municipalities and 8 Khans of Phnom Penh Capital. They all have Councils which were, for the first time, elected in May 2009, by the Commune/Sangkat Councilors. These councils have a mandate for 5 years.

DIW: District Integration Workshops are held between July and October, to bring Commune/Sangkat Councils, looking for support for their projects, together with the governmental and non-governmental agencies that may provide support.

ICC: Inter Communes Council projects are executed in 10 provinces under the Democratic and Decentralized Local Governance Project (DDLG). This five year project (2006-2010) is executed by Ministry of Interior and funded by the European Commission and UNDP. The project focuses on improving dialogue partnership and accountability; create a network of Commune Councils at the provincial and national level and support and contribute to local area development for poverty reduction. The work under the ICC component supports investments and services formulated through inter-commune dialogue and planning.

MEDICAM: A non-profit and non-partisan membership organization for NGOs active in Cambodia's health sector. It is the primary networking agency for health-related NGOs.

NCDD: the National Committee for sub-National Democratic Development is the inter-ministerial body charged with the implementation of the Organic Law (a key legislative document, adopted in 2008, outlining the envisaged decentralization). NCDD also channels substantial financial assistance by a number of Development Partners, to projects and programs at various levels. This amounted to over \$ 91 million in 2008. More information at: www.ncdd.gov.kh. This website also provides access to reports, manuals, legal documents, details on projects and more.

OD: the Operational Districts are the districts as defined and used by the Ministry of Health. These do not coincide with the 193 (Administrative) Districts and Khans, as used by all other RGC agencies. The Operational Districts are usually larger, and so there are 77 Operational Districts against 193 administrative Districts and Khans. However they do fit within the boundaries of administrative provinces.

PID: The Project Information Database is the database maintained by NCDD at national and sub national level, to follow all aspects of projects by Commune and Sangkat Councils, including the C/S Fund projects

Provincial Investment Fund (PIF)

The Provincial Investment Fund is allocated to all Provinces and Municipalities according to a population based formula. Part of the fund is earmarked for support to planning activities of the Provincial / Municipal Department of Planning; and to gender mainstreaming activities of the Provincial Department of Women's Affairs. The remaining "un-earmarked PIF" is allocated by PRDC to sectoral technical departments against established criteria and in response to proposals with prioritisation taking into account: priorities formulated by the CS Councils and aggregated by District into District Priority Activities Matrices (DPAM); alignment with national planning and poverty alleviation criteria, complementarity with other planned activities; and performance of the Department concerned in implementation of activities in previous years. With this provisional allocation, the Department then programs activities through the District Integration Process. Finally, the agreed activities, plus support costs amounting to no more than 25% of the total, are included in a sub-contract signed between PRDC and the Department, pursuant to the overall PSDD contract signed between NCDD and PRDC. Total budget has been around \$ 2 million per year.

Province: the 23 Provinces and Phnom Penh Capital City represent the 2nd layer of government. They vary in size, from very small, like Kep (approx. 36,000 people) and Pailin (approx. 70,000 people), or large but with small populations, like Mondulkiri (over 60,000 people), and Ratanakiri (over 153,000) to densely populated and large, like Kampong Cham (over 1.7 million people) and Kandal (approx. 1.4 Million people).

PSDD: the Project to Support Democratic Development through Decentralization and Deconcentration is funded by DFID (UK), SIDA (Sweden) and UNDP and runs from 2006 till the end of 2010 (including a one year extension). Annual budgets range from \$ 11 million to over \$ 18 million. The project provides core technical support to NCDD and to the provinces, financial support to the C/S Fund, District Initiative, Provincial Investment Fund and capacity building support through training, studies and advisory services.

RILGP: The Rural Investment and Local Governance Project is a World Bank funded project that provides substantial support to C/S Fund projects and to developing the required infrastructure, policies, systems and skills. It started in 2003 with a Loan for \$ 22 million for 2003-2007 and was then extended with a Grant of \$ 36 million for the period of 2007-2010. Discussions about a possible RILGP 2 are taking place between RGC and the World Bank.

RPRP: the Rural Poverty Reduction Project is a seven year project from 2004 till 2010, funded by IFAD and UNDP and implemented through the Ministry of Agriculture, Forestry and Fishery, supported by the Ministry of Interior and facilitated by NCDD. The project is active in the provinces Prey Veng and Svay Rieng and focuses on 120,600 households below poverty line. The objective is poverty reduction with the active participation of the poor through improved livelihoods, Strengthened capacity, Sustainable farming systems and natural resource management, new and/or rehabilitated infrastructure development, increase accessibly to technology, services and markets for their economic and social development.

RULIP: the Rural Livelihoods Improvement Project is implemented by the Ministry of Agriculture Forestry and Fisheries (MAFF)' Project Support Unit- PSU, with the NCDD playing the role of cooperating agency. Funded by IFAD and UNDP, the project will run till 2014. The target group consists of poor households who have little or even no land, few livestock or other assets and often many dependents. The main goal of the project is to directly or indirectly improve the livelihood systems, food security and incomes of a total of 33,900 rural poor, ethnic minority and female headed households in targeted village of Kratie, Preah Vihear and Ratanakiri provinces in a sustainable manner.

Seth Koma: The UNICEF funded Seth Koma program focuses on measurable action for children and women. During 2006 -2010 it is implemented in six provinces. Government and UNICEF pursue a set of inter-related goals, addressing critical stages of the life cycle of the child: a) Mothers have safe pregnancies and deliveries and healthy newborns; b) best possible start in life of infant; c) Children enter schools at the right age of six years; d) Children are protected from exploitation, abuse, violence, discrimination and other risks; and e) Youth and adolescents acquire life skills, express their views, participate in the decisions.

Preface

The Government of Cambodia attaches great importance to optimal use of scarce resources and to participatory planning and management at all levels. The Organic Law which was adopted in 2008 provides the legal context for further steps towards improving and decentralizing planning, management and monitoring, and towards greater accountability and transparency of institutions at sub-national levels.

The Government has established elected Councils at the sub-national levels, and we will progressively give them the responsibilities, together with the human and financial resources, to deliver a wide range of public services. They will be more democratic, more efficient, more transparent and accountable, better at addressing gender and other inequalities, and at fighting corruption. We recognize that development does not come from government alone; it needs the involvement of citizens, civil society and the private sector, and the new system will facilitate this.

A central element in this process is the availability of information on any aspect of development to all concerned parties. The newly elected Councillors at District and Khan level, line departments operating at these levels, but also NGOs, Development Partners, Commune Councillors and citizens throughout Cambodia need information on problems and requirements, resources and opportunities, services and agencies, plans and projects. They will need such information to better understand the present situation, set targets for the future, monitor progress, know what others are doing and to apply resources wisely and this is the reason the District Data books will be so valuable.

The District Data Books are a major step towards full transparency and towards informed planning and decision-making. They provide all available data at District, Khan, Commune and Sangkat level in easily accessible formats, in Khmer and English, through over 16,000 printed copies, CD-ROMs and the NCDD website.

This is the first time in Cambodia (and possibly in South East Asia) that such detailed information is made so widely available and NCDD should be commended for the hard work that has gone into this. We also thank the Ministry of Planning, which provided the detailed data of the Commune Data Base, the sectoral ministries and provincial authorities who contributed data and the Development Partners who provided financial support.

It is our sincere hope that the publication of the District Data Books will strengthen capacities, especially at district levels, for evidence-based development planning. We also hope that this information will deepen the understanding among Ministries, Provincial Authorities, Development Partners, NGOs and research agencies of the realities at commune and district levels.

We call upon all to use and distribute this information, complement or correct where appropriate and to contribute new data in the years to come.

Sar KHENG

Deputy Prime Minister, Minister of Interior and Chairman of NCDD

Introduction

Purpose

The purpose of the District Data Books is to bring together information on any aspect of life and development of Districts, Khans, Communes and Sangkat, together and make this widely available. The primary targets are the newly elected District Councilors, district level line departments, provincial agencies, Development Partners and NGOs operating at this level. They need detailed knowledge on current living conditions, natural resources, infrastructure, agriculture and other economic activities, current service levels, past and planned projects and available resources.

While much information exists on many of the above aspects, it is often hard to access that information and much is lost to reports, databases and statistics that are not widely shared. Data are often only available in one language and often out-of-date, and many reports cover only one sector or region.

We found that these problems are especially acute at the district level. Now that Districts are becoming a much more significant level of local government and development planning, there is an urgent need for wide-ranging data to be used for setting base-lines, planning and prioritizing, monitoring and learning.

Approach

We have attempted to identify and compile all available statistics, reports, maps and other data at district and/or commune level. From this we have selected information that is available for all or most districts, reasonably reliable and up-to-date, sufficiently detailed and of possible interest to development planners, decision makers, agencies and citizens.

The major sources of the information in these District Data Books are:

- a) The Commune Data Base information over the years 2006 to 2009 (the most recent data were collected late last 2008), as compiled by the Ministry of Planning
- b) Detailed information directly collected from the Ministry of Health, the Ministry of Education, Youth and Sports and (for maps) the Ministry of Land Management, Urban Planning and Construction
- c) The Project Information Database (PID) at NCDD (up-to-date)
- d) The Commune Development and Planning Database (CDPD) (up to date)
- e) The District Information System (DIS) (updated per Mid 2009)
- f) Direct data collection at provincial and district level on private sector, irrigation, roads, and electricity, through provincial agencies
- g) Medical data collected from MEDiCAM
- h) The ID Poor Project – for poverty data on a number of provinces and districts
- i) NCDD's work on predictive poverty rates
- j) Specific projects for outputs, plans and budgets (Seth Koma, RILGP, RPRP and ICC)

Limitations of the data

We are fully aware that the data we collected are not always complete, consistent or correct. While we have rejected information that was wrong or very incomplete, we decided not to aim for statistical and scientific perfection, but to include information that is useful, relevant

and comprehensive. We also accepted different sources for the same data as this may encourage discussion on the quality of the respective data.

We strongly encourage anyone who notes errors or incompleteness in these data to contact us and to share their data. We hope that the next round of producing such District Data Books can draw on wider sources and more complete data.

We encourage the District Administrations, who receive these data also in digital format, not only to use these for their planning and monitoring, but also to start correcting and updating these data and to share new data with NCDD for future use.

Contents

The information in the following pages is organized in five sections:

- a) **Geographical data:** this section provides maps on infrastructure and administration and on land use and natural resources management. These maps are also provided in large format to all Districts and Khans.
- b) **District Profile:** this presents wide ranging data, covering 2006 – 2009, at district and commune level, extracted from the Commune Data Base, but edited for better understanding.
- c) **Plans and Projects:** this section presents development priorities determined by Commune and Sangkat Councils, Temporary Agreements, outputs and expenditure of major projects at Commune and District level over 2006 – 2008 and plans and budgets for 2009.
- d) **Services and Organizations:** this section provides details on key infrastructure (roads, electricity, irrigation systems) and services in health and education at district and commune level. It also provides an inventory of resources at the District Administration, NGOs operating in the district and private sector agencies active in the district.
- e) **Poverty Data:** this section provides predicted poverty rates for 2009 for all districts and communes and detailed poverty data compiled and processed by the ID Poor project for those that have been covered by this project.

The future

It is our hope that this is the start of a longer-term process. We hope that a next edition of these District Data Books will offer more comprehensive, correct and up-to-date information. We hope that the District Administrations will not only start using this information, but also improve and update it. For this they are all provided with the full data set in digital format.

We invite agencies, projects and experts to send reports, statistics and maps that could be used for a next version to us and we invite all users of the District Data Books to inform us about errors, updates and inconsistencies. Please contact us through info@ncdd.gov.kh

We now invite you to browse through this data book. You may open this randomly or use the table of contents and go to the aspects that have your special interest.

We hope that you will be informed, surprised and assisted. We hope, above all, that this information will lead to a deeper understanding of causes and effects of poverty, to purposeful decisions on how to tackle those causes and to greater transparency in using scarce resources for the benefit of all.

Martin de Graaf
Program Advisor, PSDD/NCD

SECTION A: GEOGRAPHY

1 Administration and Infrastructure

Please see separate folder containing A3 maps.

2 Land Use and Natural Resources

Please see separate folder containing A3 maps

3 Geography

3.1 Land Area

Total Land Area (ha)	Forest Land Area (ha)		Cultivation Land Area (ha)	Construction Land Area (ha)	Other Land Area (ha)
	Total	Flooded Forest Area			
52000	4017	4017	30890	3621	13472

3.2 Distances between Offices

Location	Distance (Km)
From District Office to C/S Office of Kampong Popil	13
From District Office to C/S Office of Kanhcham	8
From District Office to C/S Office of Kampong Prang	21
From District Office to C/S Office of Kampong Ruessei	8
From District Office to C/S Office of Mesar Prachan	23
From District Office to C/S Office of Preaek Ta Sar	33
From District Office to C/S Office of Prey Pnov	13
From District Office to C/S Office of Prey Sniet	4
From District Office to C/S Office of Prey Sralet	7
From District Office to C/S Office of Reab	5
From District Office to C/S Office of Roka	1

SECTION B: DISTRICT PROFILE¹

¹ All data in this section come from the Commune Database (CDB) unless otherwise specified. These include primarily new CDB data, collected late 2008, and some data from earlier years. Please note that percentages are rounded to the nearest whole number.

1 General Information

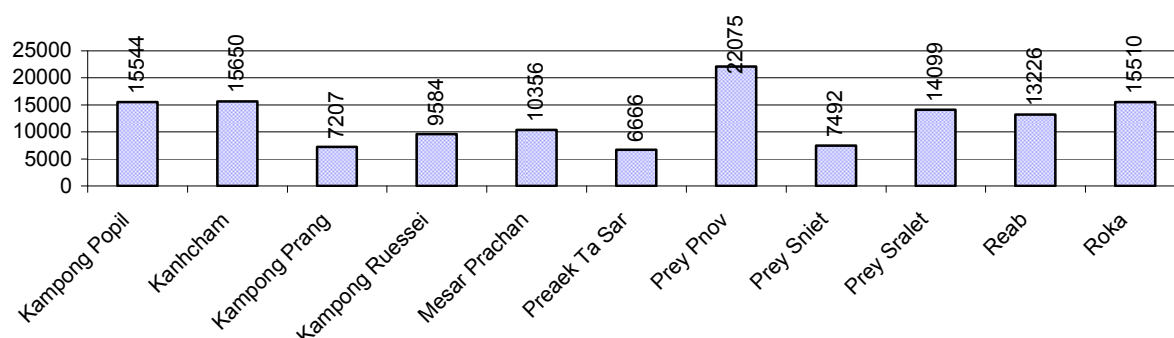
1.1 Population of the District

1.1.1 Total Population

Number of families	2005	2006	2007	2008
Total number of families	26,397 families	26,371 families	26,819 families	27,583 families
Increase (+)/Decrease (-) in nr of families		0%	2%	3%
Total population	123,789 pers	128,960 pers	138,226 pers	137,409 pers
Increase (+)/Decrease (-) in nr of people		4%	7%	-1%
Number of female Headed Households (HH)	4,324 families	4,164 families	4,210 families	4,425 families

Note: Percentages of population and increase/decrease are calculated on basis of the previous year. A negative sign in front of the percentage indicates a decrease in population.

1.1.2 Population, by Commune, in 2008



1.1.3 Population, by Age Group, over 3 years

Population by age group	2006	2007	2008	
	%	%	%	Number
Age 0-5 years (as percentage of the population)	11%	12%	13%	17,666 persons
Male 0-5 yrs	50%	50%	51%	9,083 persons
Female 0-5 yrs	50%	50%	49%	8,583 persons
Age 6-17 (as percentage of the population)	27%	27%	26%	36,336 persons
Male 6-17 yrs	50%	50%	51%	18,684 persons
Female 6-17 yrs	50%	50%	49%	17,652 persons
Age 18-60 (as percentage of the population)	56%	55%	54%	74,466 persons
Male 18-60 yrs	48%	48%	48%	35,872 persons
Female 18-60 yrs	52%	52%	52%	38,594 persons
Age 61 above (as percentage of the population)	7%	7%	7%	8,941 persons
Male 61	47%	48%	49%	4,379 persons
Female 61	53%	52%	51%	4,562 persons

Note: The overall percentage for each age group is calculated on the basis of the total population. The gender distribution of each group is calculated on the basis of the population within that particular age group.

1.2 Occupations

1.2.1 Percentage of families with a particular Occupation over 3 years

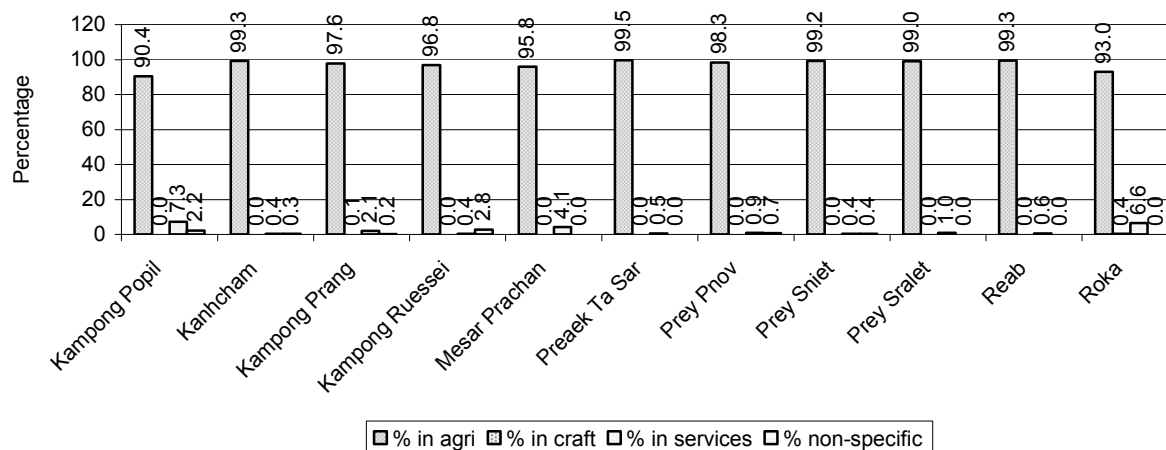
This table shows the percentage of the population who have a particular occupation (job), for example the percentage of the population in the district who are rice farmers, furniture crafter, trader, etc.

Description	2006	2007	2008	
	%	%	%	Number
Families whose main occupation is agriculture	97%	96%	97%	26,717 Families
Families whose primary occupation is rice farming	95%	93%	94%	25,901 Families
Families whose primary occupation is cultivating long-term crops	0%	0%	0%	39 Families
Families whose primary occupation is cultivating short-term crops	1%	1%	1%	319 Families
Families whose primary occupation is cultivating vegetable	0%	0%	0%	62 Families
Families whose primary occupation is fisherman	1%	1%	1%	362 Families
Families whose primary occupation is livestock farmer	0%	0%	0%	34 Families
Families whose primary occupation is NTFP collection	0%	0%	0%	0 Families
Families whose main occupation is craft work	0%	0%	0%	17 Families
Families, whose main occupation is in furniture craft, wooden, rattan, vine, bamboo	0%	0%	0%	2 Families
Families whose main occupation is in metal, aluminum, glass goods production	0%	0%	0%	2 Families
Families whose main occupation is food production	0%	0%	0%	9 Families
Families whose main occupation is tire, plastics and rubber goods production	0%	0%	0%	0 Families
Families whose main occupation is textile, clothing goods production	0%	0%	0%	2 Families
Families whose main occupation is in other production, not listed above	0%	0%	0%	2 Families
Families whose main occupation is services	2%	2%	2%	674 Families
Families whose main occupation is trade	2%	2%	2%	452 Families
Families whose main occupation is repair	0%	0%	0%	91 Families
Families whose main occupation is providing transport services	0%	0%	0%	55 Families
Families whose main occupation is providing other services	0%	0%	0%	76 Families
Families whose main occupation is not clear (or multi)	0%	1%	1%	175 Families

Note: The occupation percentages are calculated on the basis of the total number of families.

1.2.2 Percentage Families that work in one of four occupational sectors, by Commune in 2008

This table indicates the percentage of families involved in one of four occupation types: agriculture, craft, services or non-specific (other). Please note agriculture includes forestry activities such as cutting down trees and gathering gum from the trees.



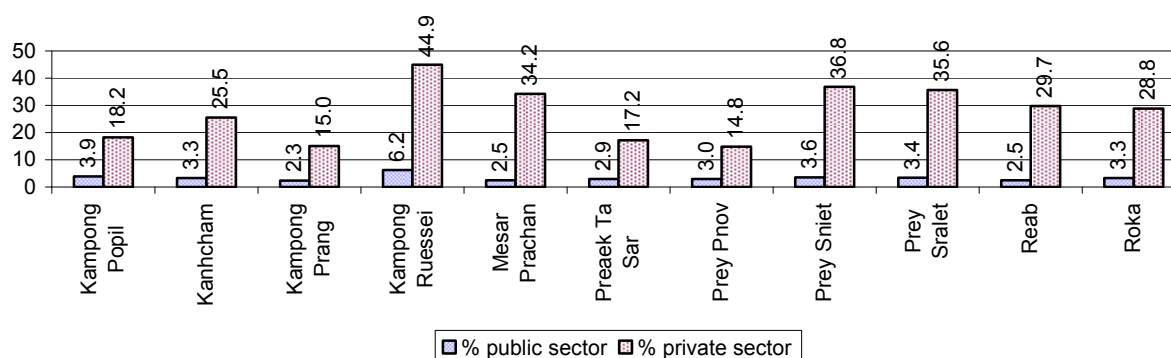
Note: Calculated on the basis of the total number of families within a commune.

1.2.3 Percentage of Families with public Sector, private Sector or uncertain Jobs, over 3 years

Description	2006	2007	2008	
	%	%	%	Number
Families that have a family member who is a government official, staff or worker	3%	3%	3%	920 families
Families that have a family member who is a private sector staff or worker	25%	26%	27%	7,348 families
Number of people aged 18-60 with uncertain/irregular jobs	0%	0%	1%	1,066 persons

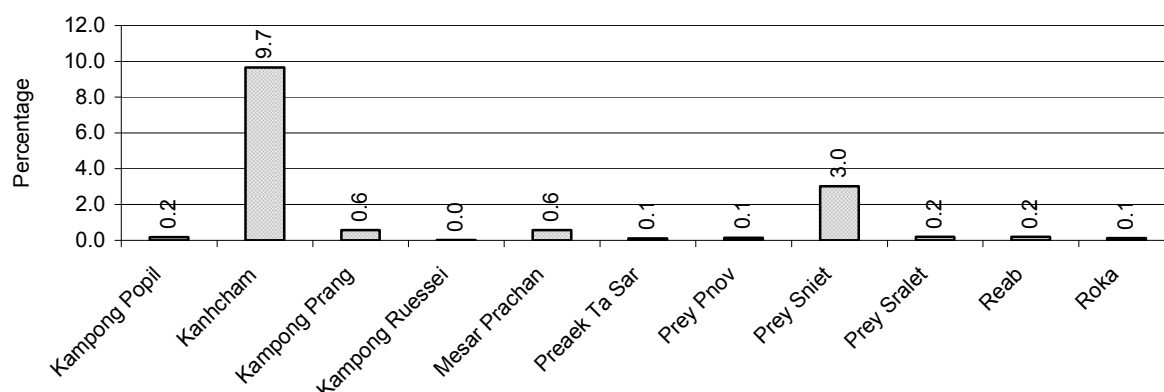
Note: In the first two rows percentages are calculated on the basis of the total number of families. In the third row the percentage is calculated on the basis of the total number of people aged 18-60 years.

1.2.4 Percentage of Families with public or private Sector Jobs, by Commune in 2008



Note: Calculated on the basis of the total number of families in the commune

1.2.5 Percentage of People aged 18-60 years with uncertain/irregular Jobs, by Commune, in 2008.



1.3 Property

1.3.1 Housing types and facilities over 3 years

This table shows the percentage of people living in a certain type of house. It also indicates how many houses have electricity or battery powered lights and how many have TV.

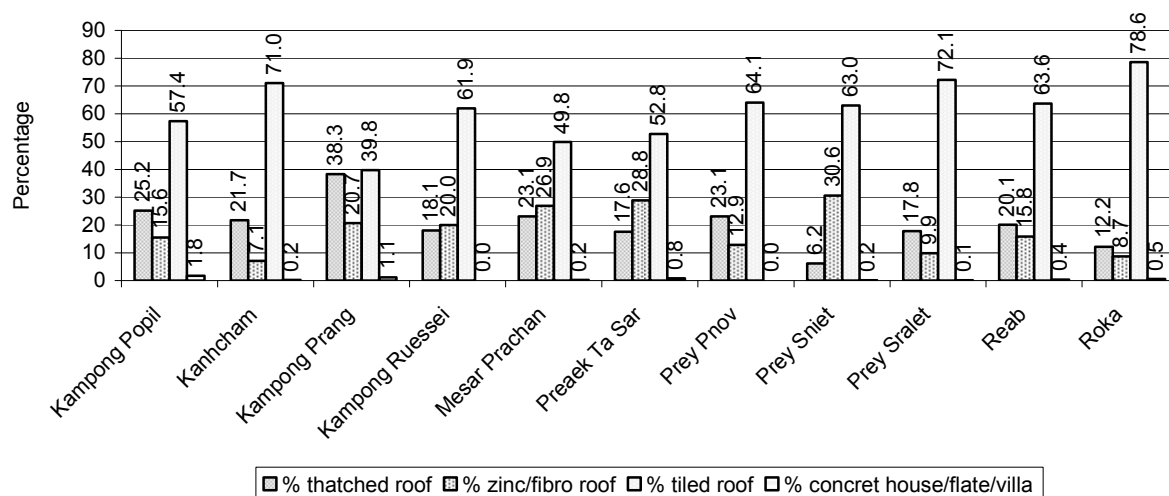
House Type	2006 %	2007 %	2008	
			%	Number
House with thatched roof	24 %	23 %	20 %	4,789 houses
House with zinc/fibro roof	14 %	15 %	16 %	3,744 houses
House with tiled roof	61 %	62 %	63 %	14,915 houses
Flats/apartments (with many families living)	0 %	0 %	0 %	1 houses
Concrete house or flat (with one family living)	0 %	0 %	0 %	112 houses
Villa house	0 %	0 %	0 %	0 houses
Houses with electricity	6 %	9 %	8 %	1,830 houses
Houses with battery light	84 %	84 %	86 %	20,303 houses
Houses with TV	77 %	79 %	79 %	18,546 houses

Note: Calculated against the total number of houses

1.3.2 Families living on public Land or without a permanent House

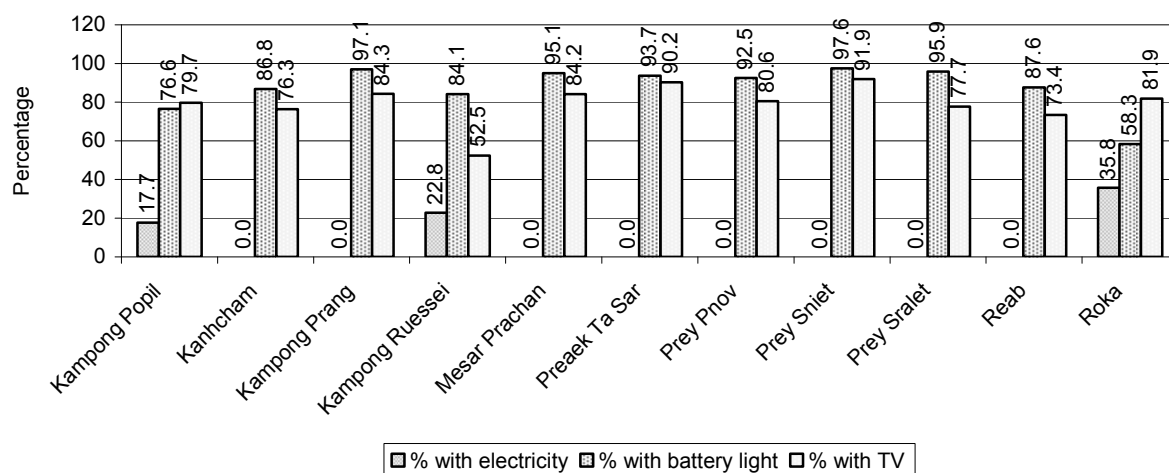
Living situation	2006	2007	2008
Families living in a house on public land	26 families	41 families	12 families
People, without permanent housing	22 person(s)	15 person(s)	10 person(s)

1.3.3 Percentage of Population living in a particular type of House, by Commune, in 2008



Note: Calculated against the total number of houses in each commune

1.3.4 Percentage of Houses with Electricity, Battery Lights and/or TVs, by Commune, in 2008



Note: Calculated against the total number of houses in each commune

1.3.5 Types of Vehicles and their ratio to Families across 3 years

This table shows the number of families per vehicle in the district. The last column shows the total number of each type of vehicle in the district for 2008.

Description	2006 ratio	2007 ratio	2008	
			Ratio	Number
Bicycle and bicycle with trailer	1	1	1	22,105
Ox-carts and horse-carts	3	3	3	10,285
Motorbike/with trailer	4	4	3	9,073
Motor tri-cycle	3,296	1,412	1,103	25
Large Transportation				
Total number of cars/trucks	129	113	101	272
Locally made vehicles	269	237	236	117

Description	2006 ratio	2007 ratio	2008	
			Ratio	Number
Trucks for goods transport	463	372	290	95
Buses/mini buses for passengers	1,099	1,219	1,254	22
Family cars	1,014	894	726	38
Agriculture machinery				
Tractors used for plowing	6,593	1,073	5,517	5
Power-tillage used for plowing	109	81	68	408
Other type of machinery				
Other type of machinery	5,274	958	2,122	13
Water transportation				
Row boats	9	9	10	2,766
Total number of motor boats	58	53	104	264
Motor boats used for fishing	92	80	219	126
Motor boats used for passengers	851	1,117	1,970	14
Motor boats used for goods transporting	190	182	222	124

Note: Ratio of families to a particular type of vehicle is the result of the total number of families divided by total number of that type of vehicle. Other types of vehicles, such as bulldozer, excavator, rollers etc. are not listed.

2 Infrastructure and Economy

2.1 Roads in meters over 3 years

Description	2006	2007	2008
Bituminous road	0 m	0 m	0 m
DBST, Macadam road	0 m	0 m	0 m
Concrete road	0 m	0 m	0 m
Laterite road	12,600 m	11,200 m	11,200 m
Constructed earth road	120,543 m	77,534 m	80,231 m
Un-constructed earth road	70,457 m	58,062 m	72,592 m

2.2 Sewerage Pipes in meters over 3 years

Description	Sewage pipe length		
	2006	2007	2008
Total length of sewage pipe, diameter 30-50 cm	0 m	0 m	0 m
Length of newly constructed sewage pipe, diameter 30-50 cm	0 m	0 m	0 m
Length of sewage pipe, diameter 30-50 cm needs repair/rehabilitation	0 m	0 m	0 m
Total length of sewage pipe, diameter of pipe 60-100 cm	12 m	142 m	213 m
Length of newly constructed sewage pipe, diameter 60-100 cm	0 m	105 m	137 m
Length of sewage pipe, diameter 60-100 cm needs repair/rehabilitation	0 m	15 m	15 m
Sewage pipe, diameter of pipe over 100 cm	0 m	0 m	0 m
Length of newly constructed sewage pipe, diameter over 100 cm	0 m	0 m	0 m
Length of sewage pipe, diameter over 100 cm needs repair/rehabilitation	0 m	0 m	0 m

2.3 Drainage and Bridges

Construction Type	2006		2007		2008	
	place(s)	Length	place(s)	Length	place(s)	Length
Single pipe culvert	87	444m	90	356 m	104	486 m
Double-pipe culvert	20	134m	10	64 m	11	69 m
Box pipe culvert	21	106m	20	99m	20	99 m
Wooden bridge	5	209m	5	209m	5	209 m
Concrete bridge	20	942m	19	899m	19	899 m
Bale bridge	2	187m	1	96m	1	96 m
Spillway construction	4	135m	4	135m	4	135 m

2.4 Services in the District

Descriptions	Number of places by year		
	2006	2007	2008
Public			
Electricity generating stations	7	6	8
Health clinics	0	0	3
Private			
Bicycle and motorcycle repair places	71	72	82
Agricultural machinery, tools and equipment repair places	3	4	4
Electronic tool repair places	45	46	38

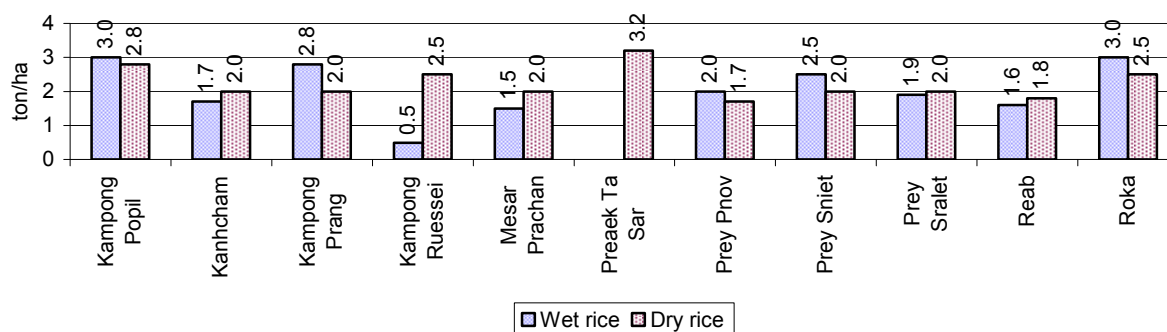
Descriptions	Number of places by year		
	2006	2007	2008
Battery-charging services	102	103	116
Handicraft places, wooden furniture and forest by-products	6	7	7
Other handicraft places (excluding furniture)	7	7	8
Small-scale services (hairdresser, phone service, massage, Karaoke, etc)	128	143	161
Small-scale food shop businesses (Food, groceries, drink shop, etc)	20	37	47
Small-scale rice mills	616	629	640
Medium or large-scale rice mills	2	2	2
Small-scale markets	8	7	7
Large-scale market	2	2	12
Alcohol refinery places	3	148	155
Pharmacies and small drug stores	7	7	15
Hotels	0	0	0
Guest houses	0	0	0
Restaurants	0	0	0
Gasoline stations	1	2	2

2.5 Agriculture

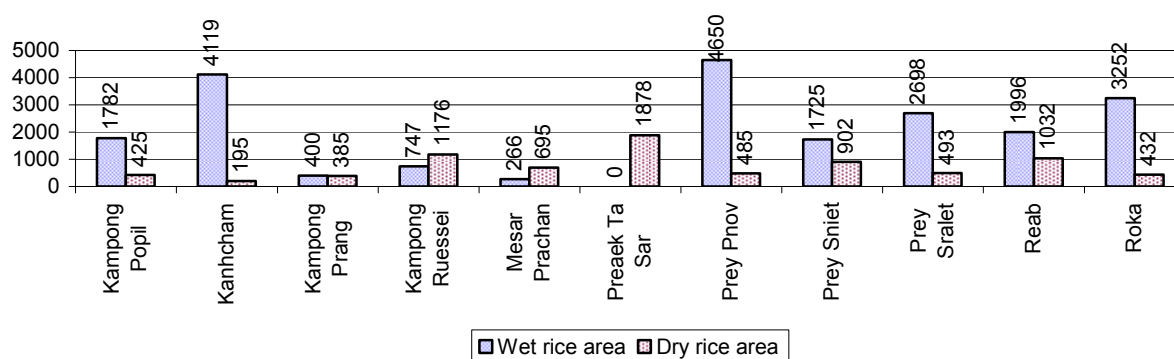
2.5.1 Rice cultivation in the District over 3 years

Description	2006	2007	2008
Total dry rice land area	8,518 ha	8,349 ha	8,349 ha
Actual dry rice cultivation area	8,162 ha	8,113 ha	8,098 ha
% actual cultivation to total land	96%	97%	97%
Total dry rice production	19,292 tonne(s)	18,365 tonne(s)	18,036 tonne(s)
Average dry rice yield	2.4 tonne(s)/ha	2.3 tonne(s)/ha	2.2 tonne(s)/ha
Total wet rice land area	21,891 ha	21,904 ha	22,684 ha
Actual wet rice cultivation area	21,414 ha	16,761 ha	21,635 ha
% actual cultivation to total land	98 %	77%	95%
Total wet rice production	39,830.04 tonne(s)	36,036.15 tonne(s)	44,330.12 tonne(s)
Average wet rice yield	1.9 tonne(s)/ha	2.2 tonne(s)/ha	2.0 tonne(s)/ha
Total intensive rice land area	1,368 ha	1,175 ha	1,175 ha
Actual intensive rice cultivation area	- ha	- ha	- ha
Average intensive rice yield	- tonne(s)/ha	- tonne(s)/ha	- tonne(s)/ha
Actual upland rice cultivation area	0 ha	0 ha	0 ha
Total upland rice production	- tonne(s)	- tonne(s)	- tonne(s)
Average upland rice yield	- tonne(s)/ha	- tonne(s)/ha	- tonne(s)/ha

2.5.2 Estimated wet and dry Season Rice Yield in tonne(s)/Ha, by Commune, in 2008



2.5.3 Cultivated wet and dry Season Rice areas in Ha, by Commune, in 2008



2.5.4 Estimated intensive Rice Yields in tonnes/Ha, by Commune, for 2008

There were no estimated intensive rice yields in this District in 2008

2.5.5 Estimated upland Rice Yield in tonnes/Ha, by Commune, for 2008

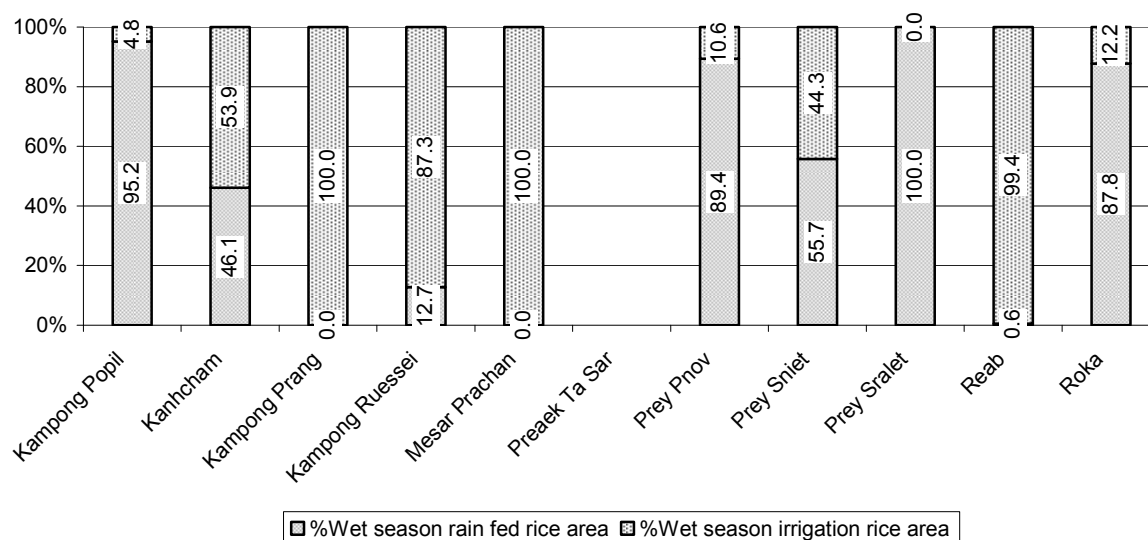
There were no estimated upland rice yields in this District in 2008

2.5.6 Wet season Rice irrigation across 3 years

Description		2006	2007	2008	
		%	%	%	Number
Total area of wet season rain fed rice land		65%	71%	66 %	14,371 ha
Percentage of wet season rice land that is irrigated; and for 2008 area in Ha		35 %	29 %	34 %	7,264 ha
Where	Area irrigated from canal/dam	21 %	24 %	21 %	1,494 ha
	Area irrigated from river, stream, lake, natural pond	45 %	62 %	44 %	3,186 ha
	Area irrigated from drilled well	35 %	14 %	36 %	2,584 ha
	Area irrigated from dug pond	0 %	0 %	0 %	0 ha

2.5.7 Water sources for wet Season Rice Cultivation, by Commune, in 2008

This chart shows the percentage of wet season rice cultivation receiving water from rain (natural) and from irrigation.



2.5.8 Access to Irrigation

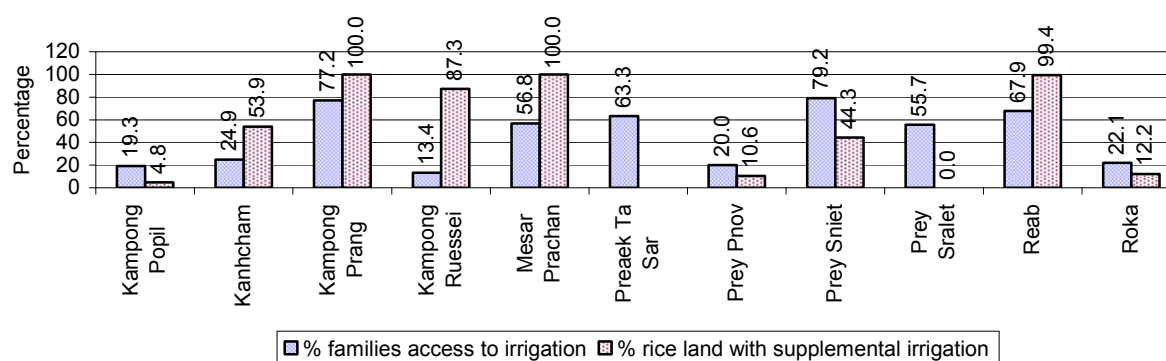
Description	2006 %	2007 %	2008	
			%	Number
Families who have access to irrigation water	39%	41%	40%	10,279 families
Families who have irrigation wells	14%	15%	16%	4,056 families

Note: Calculated against the total number of families are rice farmers

2.5.9 Number of Irrigation Wells over 3 years

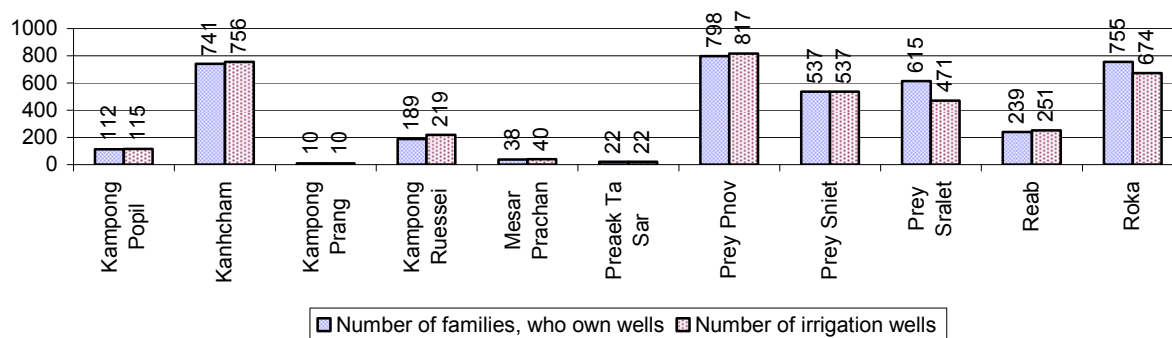
Description	2006	2007	2008
Number of irrigation wells	3,689 wells	3,865 wells	3,912 wells

2.5.10 Percentage of Families with access to (supplemental) Irrigation for wet Season Rice cultivation, by Commune, in 2008



Note: % of families, with access to irrigation is calculated against the total number of families, whose main occupation is rice farming. Irrigated wet rice land area is calculated against the total actual wet rice land cultivated areas

2.5.11 Irrigation Wells, by Commune, in 2008

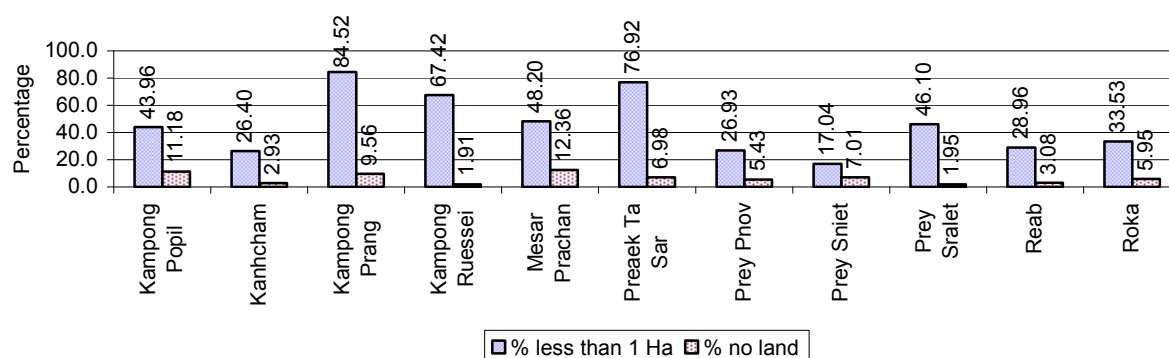


2.5.12 Farmers owning less than one hectare of Rice Land

Description	2006 %	2007 %	2008	
			%	Number
Families who have less than one hectare of rice land	42%	41%	41%	10,493 families
Families who do not own any rice land	5%	5%	6%	1,484 families

Note: Calculated on basis of total number of families who are rice farming

2.5.13 Percentage of Farmers with less than one Hectare or no Rice Land, by Commune, in 2008

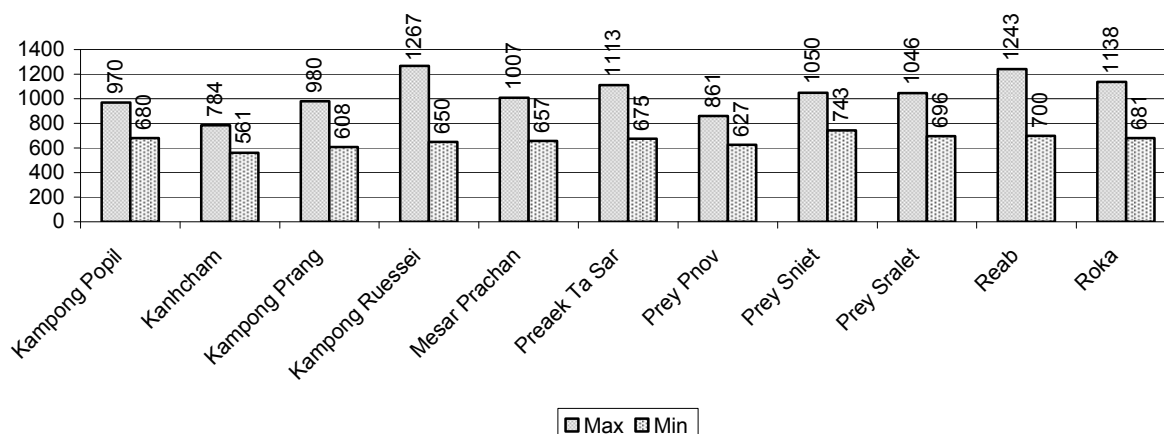


Note: Calculated on basis of total number of families who are rice farming

2.5.14 Average farm-gate Prices of Rice, over 3 years

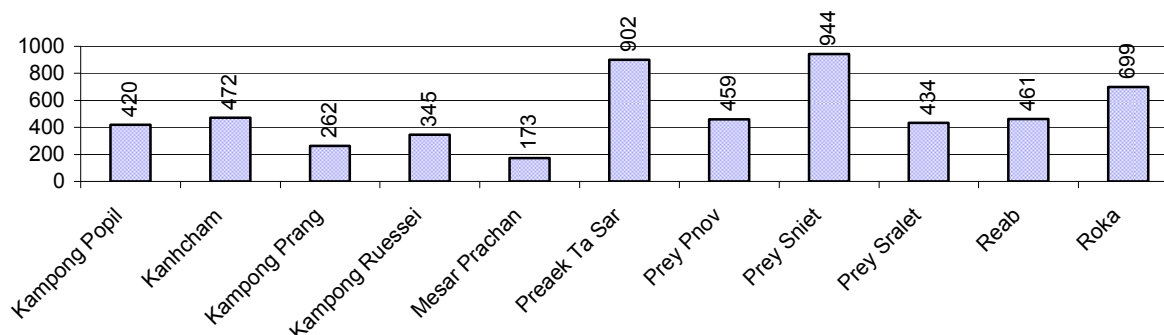
Description	2006	2007	2008
Maximum average farm gate price	621 Riels/Kg	855 Riels/Kg	1,042 Riels/Kg
Minimum average farm gate price	430 Riels/Kg	581 Riels/Kg	662 Riels/Kg
Average farm gate price	525 Riels/Kg	718 Riels/Kg	852 Riels/Kg
Average rice production per person	476 Kg/person	408 Kg/person	469 Kg/person

2.5.15 Minimum and maximum farm-gate Prices of Rice in Riel/kg, by Commune, in 2008



2.5.16 Production of Paddy in Kgs/Person, by Commune, in 2008

This table shows how much paddy (harvested rice) is produced in a year in a commune, in kgs per person.

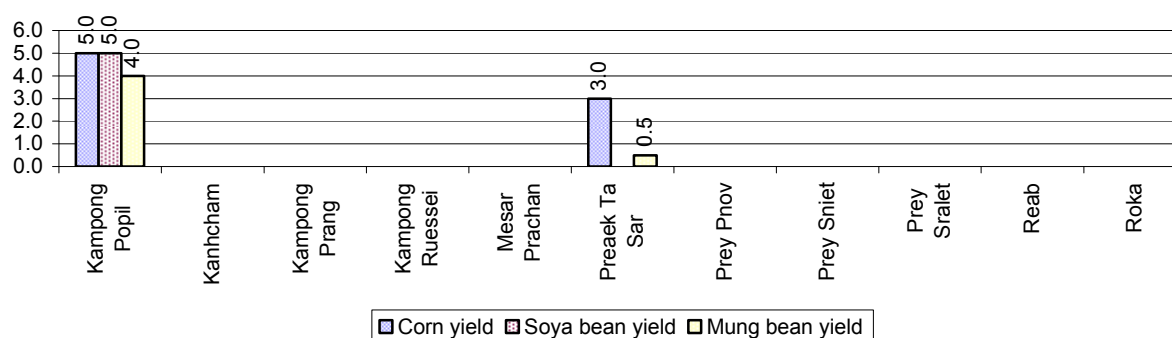


2.5.17 Production of other Crops, over 3 years

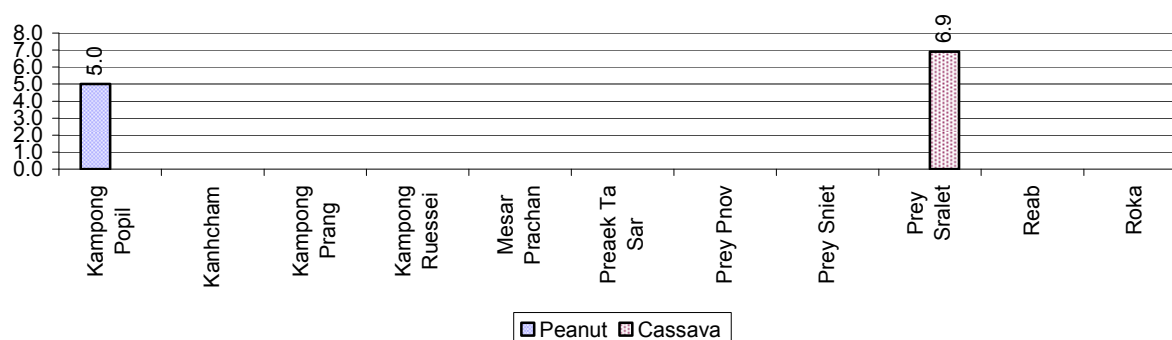
Crops	2006	2007	2008
Corn cultivation area	13 ha	13 ha	16 ha
Estimated corn yield	5.5 tonne(s)/ha	4.5 tonne(s)/ha	4.0 tonne(s)/ha
Estimated corn production	72 tonne(s)	59 tonne(s)	64 tonne(s)
Soya bean cultivation area	11 ha	15 ha	12 ha
Estimated Soya bean yield	5.0 tonne(s)/ha	5.0 tonne(s)/ha	5.0 tonne(s)/ha
Estimated Soya bean production	55 tonne(s)	75 tonne(s)	60 tonne(s)
Mungbean cultivation area	26 ha	29 ha	28 ha
Estimated Mungbean yield	3.3 tonne(s)/ha	2.8 tonne(s)/ha	2.3 tonne(s)/ha
Estimated Mungbean production	85 tonne(s)	80 tonne(s)	63 tonne(s)
Peanut cultivation area	26 ha	28 ha	30 ha
Estimated Peanut yield	5.0 tonne(s)/ha	5.0 tonne(s)/ha	5.0 tonne(s)/ha
Estimated Peanut production	130 tonne(s)	140 tonne(s)	150 tonne(s)
Cassava cultivation area	37 ha	32 ha	11 ha
Estimated Cassava yield	7.4 tonne(s)/ha	7.3 tonne(s)/ha	6.9 tonne(s)/ha
Estimated Cassava production	272 tonne(s)	232 tonne(s)	76 tonne(s)

Crops	2006	2007	2008
Sweet potatoes cultivation area	76 ha	80 ha	99 ha
Estimated Sweet potatoes yield	3.1 tonne(s)/ha	3.1 tonne(s)/ha	3.1 tonne(s)/ha
Estimated Sweet potatoes production	232 tonne(s)	248 tonne(s)	302 tonne(s)
Sesame cultivation area	26 ha	22 ha	23 ha
Estimated Sesame yield	2.0 tonne(s)/ha	2.0 tonne(s)/ha	2.0 tonne(s)/ha
Estimated Sesame production	52 tonne(s)	44 tonne(s)	46 tonne(s)

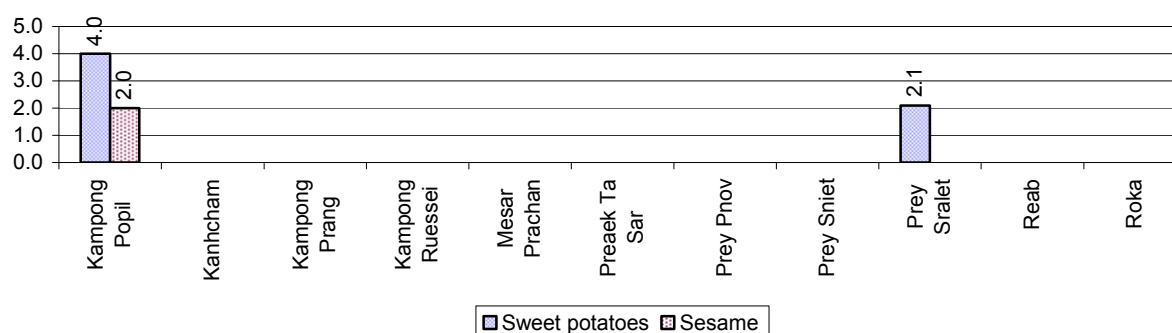
2.5.18 Yields of Corn, Soya beans and Mungbeans in tonne(s)/ha, by Commune, in 2008



2.5.19 Yields of Peanuts and Cassava in tonne(s)/ha by Commune, in 2008



2.5.20 Yields of Sweet Potatoes and Sesame in tonne(s)/ha, by Commune, in 2008



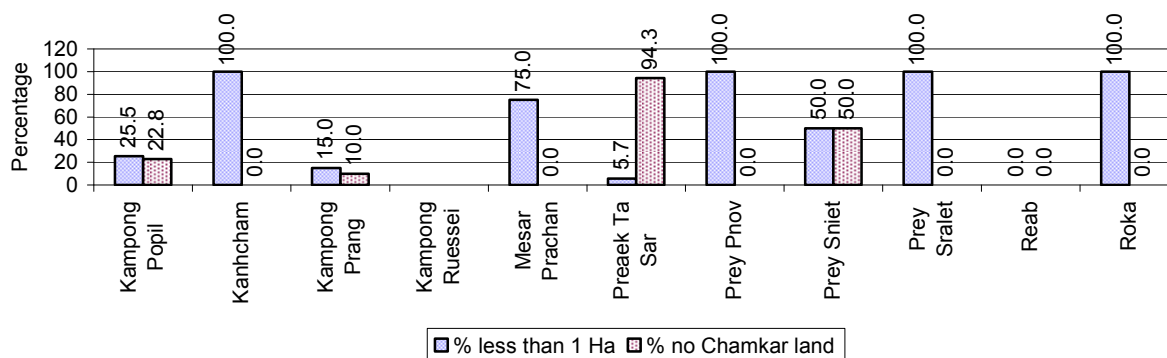
2.5.21 Percentage Farmers who own less than 1 Ha or no Chamkar land

Description	2006 %	2007 %	2008	
			%	Number
Families, who own less than 1ha of Chamkar land	8%	22%	28%	116 families
Families, with no Chamkar land	8%	16%	27%	112 families

Note 1: Calculated as a percentage of the total number of families whose main occupation is Chamkar (not rice) farming

Note 2: Chamkar land is no-rice land, i.e. other crops

2.5.22 Percentage Farmers owning less than 1 ha or no Chamkar land, by Commune, in 2008



Note: Percentage is calculated among families, who Chamkar farm as a main occupation, not the total population of the commune.

2.5.23 Percentage of Families raising Cattle/Buffalo, over 3 years

Description	2006 %	2007 %	2008	
			%	Number
Families raising cattle/buffalo	68%	69%	70%	19,177 families
Families raising cattle/buffalo as labor forces	50%	51%	50%	13,891 families

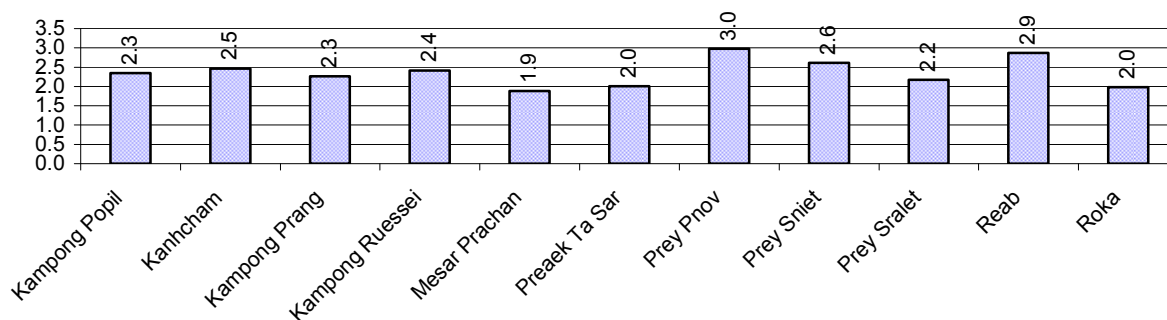
Note: Calculated against the total number of families.

2.5.24 Number of Cattle/buffalo being raised, over 3 years

Description	2006	2007	2008
Total number of cattle/buffalo	44,547 head(s)	46,338 head(s)	46,696 head(s)
Average cattle/buffalo per families	2.5 head(s)/families	2.5 head(s)/families	2 head(s)/families

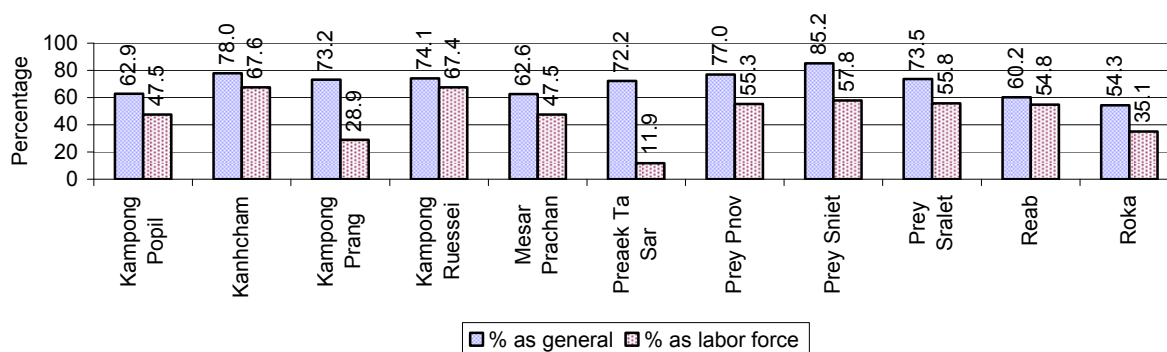
Note: Calculated by dividing total number of cattle/buffalo by total number of cattle/buffalo raising families

2.5.25 Average number of Cattle/Buffalo per Family, by Commune, in 2008



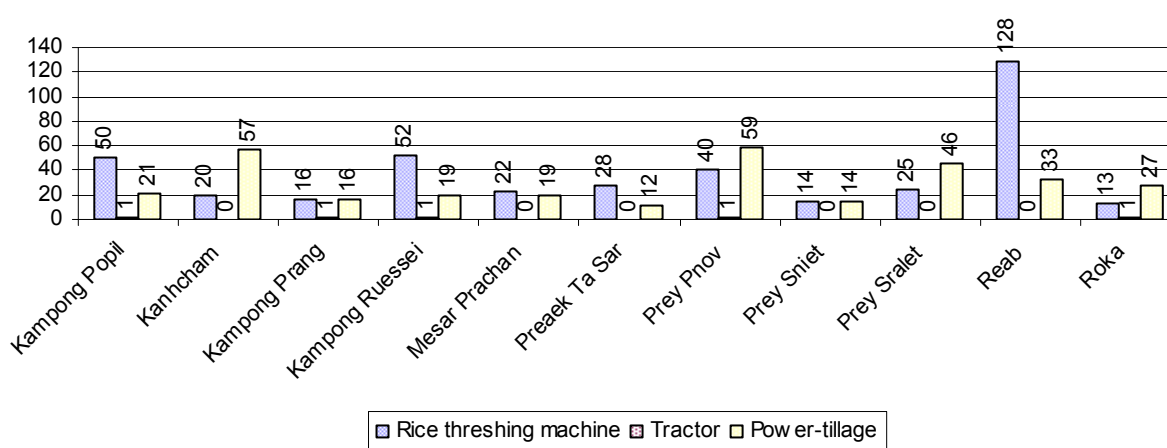
Note: Calculated by dividing total number of cattle/buffalo by total number of cattle/buffalo raising families

2.5.26 Percentage Families raising Cattle/Buffalo, for general and labor purposes in 2008, by Commune



Note: Calculated using the total number of families raising cattle/buffalo against the total number of families.

2.5.27 Type and number of agricultural Machines, by Commune, in 2008

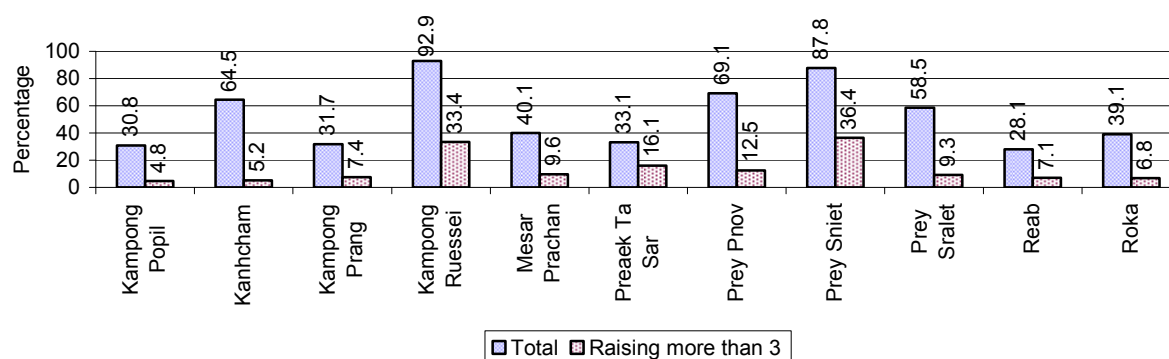


2.5.28 Livestock-producing Households over 3 years

Description	2006 %	2007 %	2008	
			%	Number
Total number of families raising pigs	55%	56%	53%	14,554 families
number of families raising more than 3 pigs	12%	13%	12%	3,305 families
Total number of families raising chickens	86%	87%	88%	24,327 families
number of families raising more than 3 chickens	76%	75%	74%	20,421 families
Total number of families raising ducks	4%	5%	5%	1,307 families
number of families raising more than 5 ducks	3%	4%	3%	886 families
Total number of families raising goats or sheep	0%	0%	0%	15 families
Total number of families raising horses	2%	2%	2%	494 families

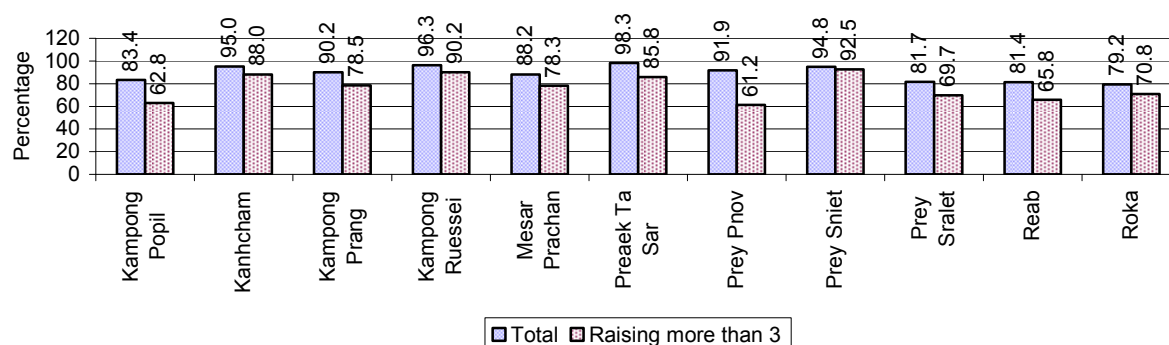
Note: Calculated against the total number of families

2.5.29 Percentage Families raising Pigs, by Commune, in 2008



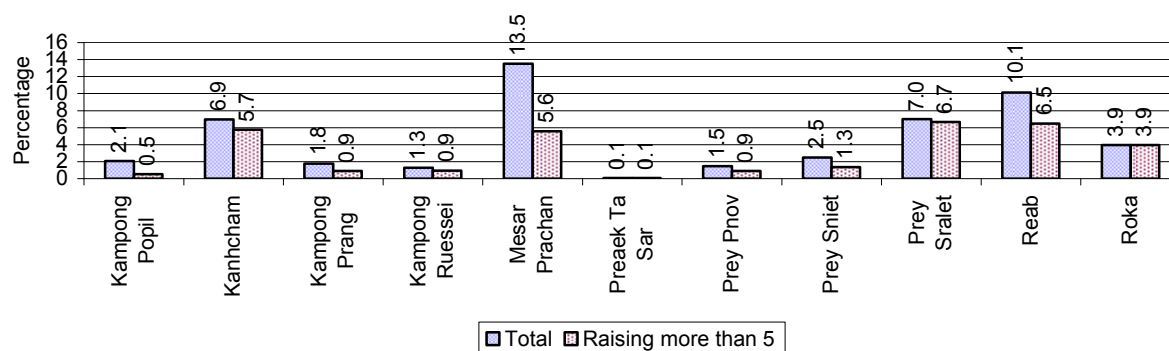
Note: Calculated against the total number of families in the commune

2.5.30 Percentage Families raising Chickens, by Commune, in 2008



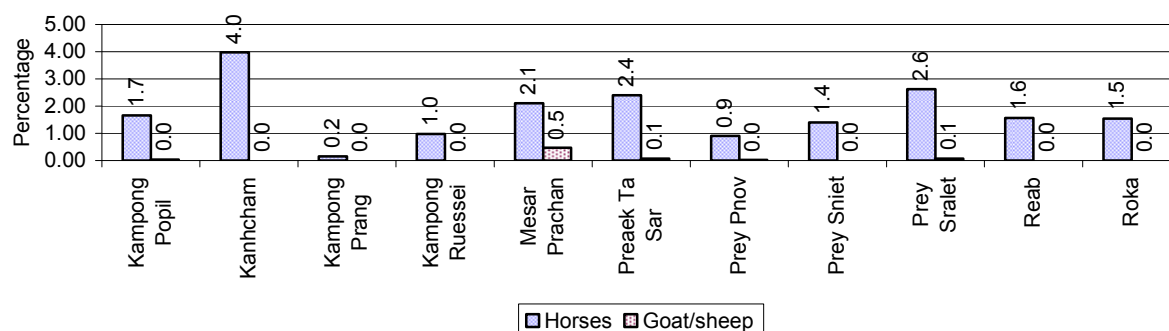
Note: Calculated against the total number of families in the commune

2.5.31 Percentage Families raising Ducks, by Commune, in 2008



Note: Calculated against the total number of families in the commune

2.5.32 Percentage Families raising Horses, Goats or Sheep, by Commune, in 2008



Note: Calculated against the total number of families in the commune

2.5.33 Livestock Farms over 3 years

Description	2006	2007	2008
Number of cattle/buffalo farms	0 farm(s)	0 farm(s)	0 farm(s)
Number of pig farms	0 farm(s)	0 farm(s)	0 farm(s)
Number of goat/sheep farms	0 farm(s)	0 farm(s)	0 farm(s)
Number of chicken farms	0 farm(s)	0 farm(s)	0 farm(s)
Number of duck farms	0 farm(s)	0 farm(s)	0 farm(s)

2.5.34 Number Livestock Farms, by Commune in 2008

There were no farms of this type in this District in 2008

Note: Number of farms are recorded by the village chief, not by counting number of livestock in each farm

2.5.35 Number Chicken and Duck Farms, by Commune, for 2008

There were no farms of this type in this District in 2008

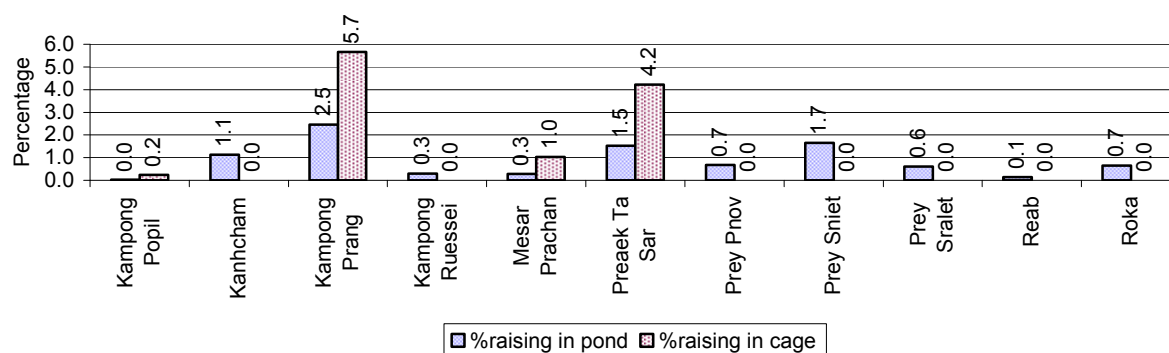
Note: Number of farm places recorded by village chief, not by counting number of livestock in each farm

2.5.36 Families raising Fish over 3 years

Description	2006	2007	2008
Total number of families raising fish	317 families	419 families	359 families
% families raising fish	1%	2%	1%
Number families raising fish in pond	202 families	219 families	198 families
% families raising fish in pond	1%	1 %	1%
Number fish pond	208 pond(s)	230 pond(s)	208 pond(s)
No. of ponds per family	1.0 pond/families	1.1 pond/families	1.1 pond/families
Number of families raising fish in cage	115 families	200 families	161 families
%families raising fish in cage	0 %	1 %	1%
Number of fish cage	121 cage(s)	204 cage(s)	165 cage(s)
No. of fish cage per family	1.1 cage /families	1.0 cage /families	1.0 cage /families

Note: % of families raising fish or fish in ponds or cages is calculated as a percentage of the total number of families.

2.5.37 Percentage of Families raising Fish, by Commune, in 2008



Note: Calculated as a percentage of the total number of families in the commune.

2.5.38 Shrimp and Prawn Farming over 3 years

Description	2006	2007	2008
Number of families raising shrimps	0 families	0 families	0 families
% Families raising shrimps	0%	0%	0%
Number of shrimp ponds	0 pond	0 pond	0 pond
Total area raising shrimps	0 ha	0 ha	0 ha
Area per family	-ha/families	-ha/families	-ha/families
Number of families raising prawns	0 families	0 families	0 families
% families raising prawns	0%	0%	0%
Number prawn ponds	0 pond	0 pond	0 pond
Ponds per families	- pond/families	-pond/families	-pond/families
Number of prawn cages	0 cage	0 cage	0 cage
Cages per families	0 cage /families	0 cage /families	0 cage /families

Note: Percentage of families raising either prawns or shrimp is calculated against the number of families, who do aquaculture farming, NOT the total population.

2.5.39 Numbers of Families raising Shrimps and number of Shrimp Ponds, by Commune, in 2008

There were none of these in this District in 2008

2.5.40 Number of Families raising Prawn and Number of Prawn Ponds/Cages, by Commune, in 2008

There were none of these in this District in 2008

3 Social Aspects

3.1 Education

3.1.1 Kindergarten in the District over 3 years

Description	2006	2007	2008
Number of community kindergarten schools	0 school(s)	0 school(s)	0 school(s)
Number of community kindergarten class rooms	0 room(s)	1 room(s)	0 room(s)
Number of community kindergarten classes	0 class(es)	0 class(es)	0 class(es)
Number of community kindergarten teachers	0 person(s)	0 person(s)	0 person(s)
Number of women community kindergarten teachers	0 women	0 women	0 women
Number of state and private kindergarten schools	3 school(s)	3 school(s)	3 school(s)
Number of state and private kindergarten class rooms	11 room(s)	11 room(s)	11 room(s)
Number of state and private kindergarten classes	8 class(e)s	8 class(es)	8 class(es)
Number of state and private kindergarten teachers	11 person(s)	12 person(s)	11 person(s)
Number of women state and private kindergarten teachers	11 women	12 women	11 women

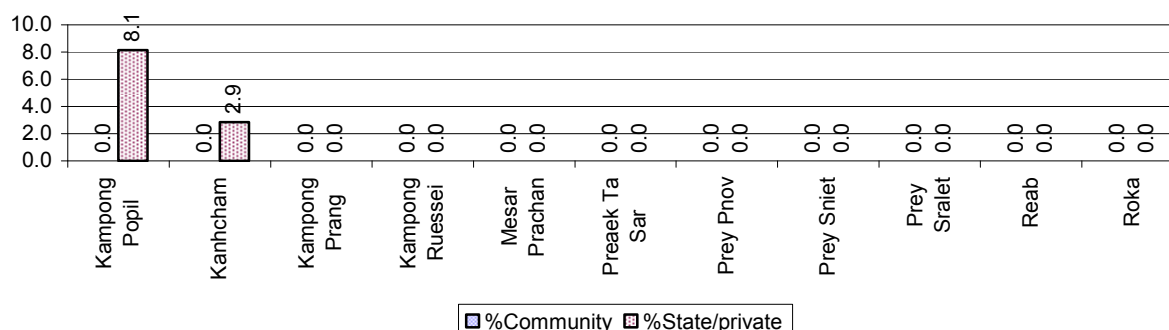
3.1.2 Percentage enrolment at Kindergarten level over 3 years

This table shows the percentage of the total 3-5 year old population attending kindergarten.

Description	2006 %	2007 %	2008	
			%	Number
Total percentage of children, 3-5 yrs, go to kindergarten	2%	2%	1%	144 person(s)
Percentage of children, 3-5 yrs, go community kindergarten	0%	1%	0%	0 person(s)
Percentage children, 3-5 yrs, go state/private kindergarten	2%	2%	1%	144 person(s)

Note: Calculated against the total for that age group

3.1.3 Percentage of Children 3-5 yrs attending Kindergarten, by Commune, in 2008



3.1.4 Basic Education over 3 years

Primary School

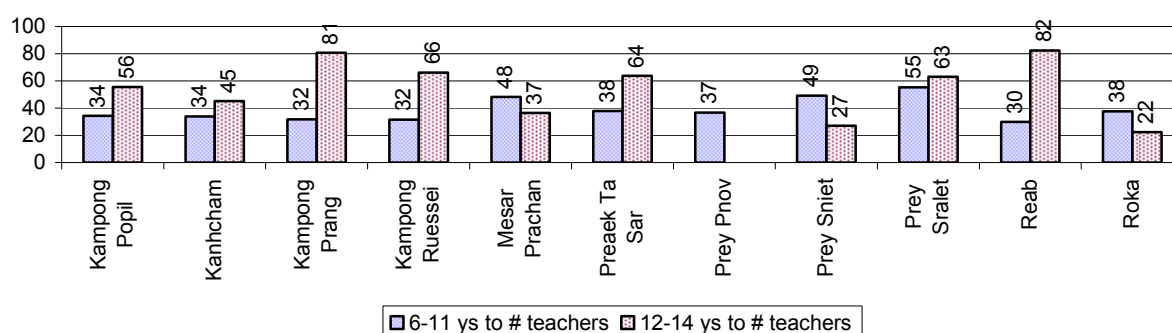
Description	2006	2007	2008
Number of primary schools	59 school(s)	59 school(s)	59 school(s)
Number of primary school rooms	503 room(s)	523 room(s)	542 room(s)
Number of primary classes	548 class(es)	551 class(es)	545 class(es)
Number of primary teachers	489 person(s)	512 person(s)	462 person(s)
Ratio of children 6-11 yrs to school	283	296	295
Ratio of children 6-11 yrs to school room	33	33	32
Ratio of children 6-11 yrs to class	30	32	32
Ratio of children 6-11 yrs to teacher	34	34	38

Note: According to education norm, children 6-11 yrs should attend primary school, while 12-14 yrs should be in lower secondary school, but in reality this varies.

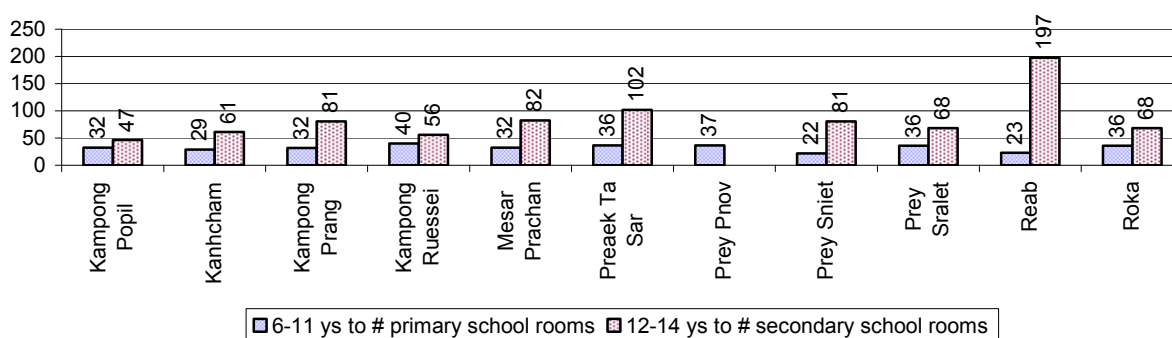
Lower Secondary School

Description	2006	2007	2008
Number of lower secondary schools	10 school(s)	10 school(s)	10 school(s)
Number of lower secondary school rooms	119 room(s)	105 room(s)	106 room(s)
Number of lower secondary classes	115 class(es)	102 class(es)	97 class(es)
Number of lower secondary teachers	182 person(s)	157 person(s)	171 person(s)
Ratio children 12-14 yrs to school	866	966	929
Ratio of children 12-14 yrs to school room	73	92	88
Ratio of children 12-14 yrs to class	75	95	96
Ratio of children 12-14 yrs to teacher	48	62	54

3.1.5 Ratio of 6-11 year old and 12-14 year old Children to number of Teachers, by Commune, in 2008



3.1.6 Ratio of 6-11 year old and 12-14 year old Children to number of School Rooms, by Commune, in 2008



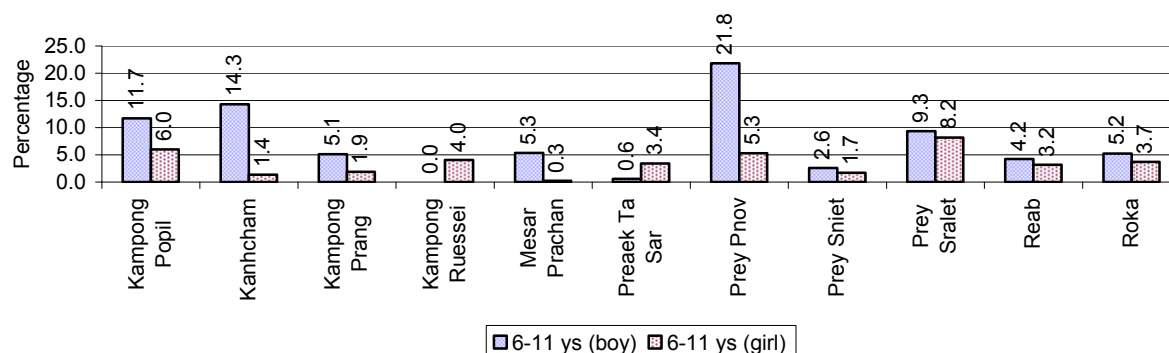
3.1.7 Enrolment status at Primary Level over 3 years

Description	2006 %	2007 %	2008	
			%	Number
Total children aged 6-11 years old	13%	13%	13%	17,426 person(s)
Total children aged 6-11 who are in school	95%	93%	93%	16,243 person(s)
Total children aged 6-11 who are not in school	5%	7%	7%	1,183 person(s)
Total girls aged 6-11 years old	13%	12%	12%	8,343 person(s)
Total girls aged 6-11 who are in school	97%	96%	96%	8,019 person(s)
Total girls aged 6-11 who are not in school	3%	4%	4%	324 person(s)
Total boys aged 6-11 years old	13%	13%	13%	9,083 person(s)
Total boys aged 6-11 who are in school	93%	90%	91%	8,224 person(s)
Total boys aged 6-11 who are not in school	7%	10%	9%	859 person(s)

Note 1: Percentage is calculated on the basis of the total number of children within 6-11 year age group for the first 3 rows and for the total girls and the total boys aged 6-11 yrs.

Note 2: Number of girls aged 6-11 who are in & not in school is calculated against the total number of girls aged 6-11 yrs. Number boys, 6-11 yrs who are in & not in school are calculated against the total number of boys aged 6-11 yrs.

3.1.8 Percentage of 6-11 year old Children not in School, by Commune, in 2008



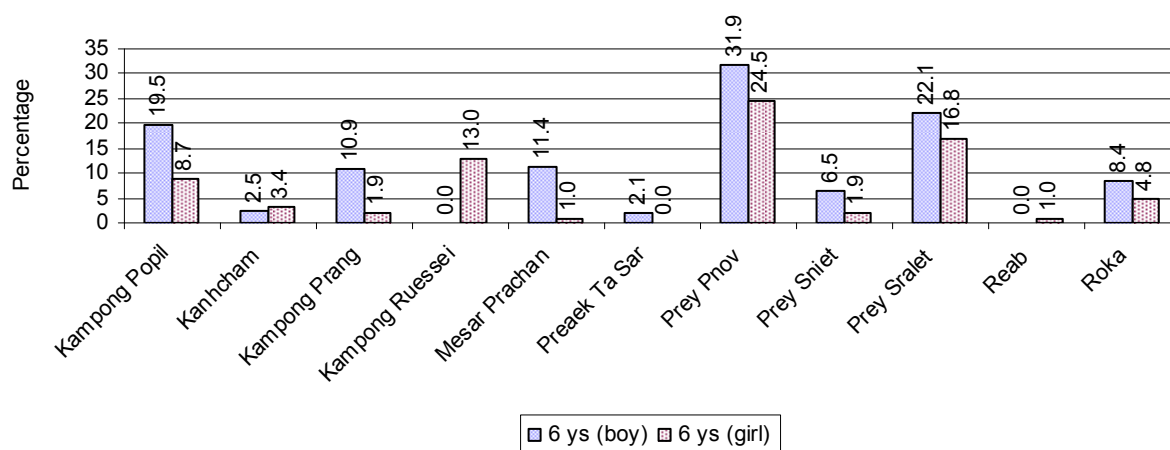
Note: calculated on the basis of the total number of children within 6-11 year age group in the commune.

3.1.9 Enrolment of 6 year old Children over 3 years

Description	2006 %	2007 %	2008	
			%	Number
Total % and number of children aged 6 years old	3%	3%	3%	4,679 person(s)
Total % of children aged 6 years old in school	90%	89%	89%	4,173 person(s)
Total % of children aged 6 years old not in school	10%	11%	11%	506 person(s)

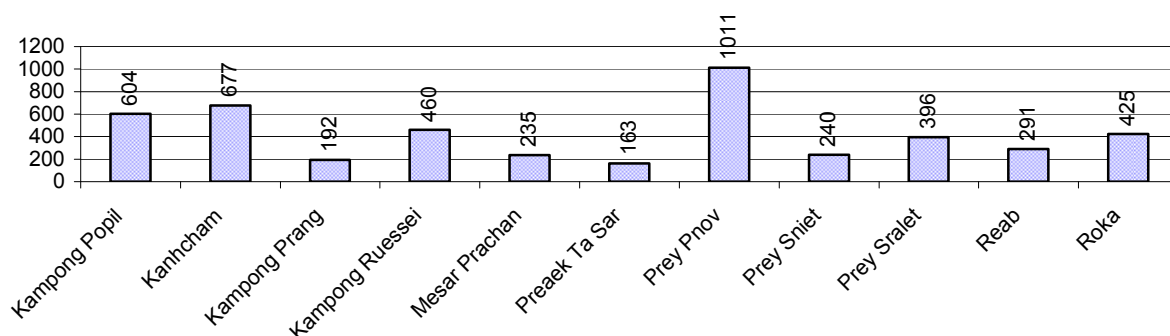
Note: First row calculated as a percentage of total population. Second and third row calculated as a percentage of the total number of 6 year olds.

3.1.10 Percentage of 6 year old Children not in School, by Commune, in 2008



Note: Calculated as a percentage of total 6 year old population

3.1.11 Number of 5 year old Children in each Commune in 2008

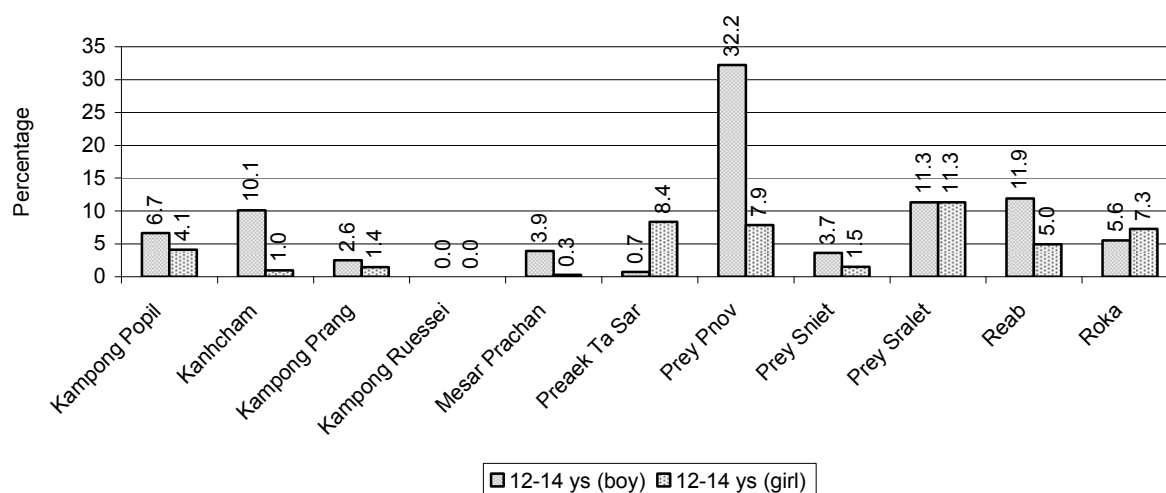


3.1.12 Enrolment at Lower Secondary Level over 3 years

Description	2006 %	2007 %	2008	
			%	Number
Total children aged 12-14 years old	7%	7%	7%	9,289 person(s)
Children aged 12-14 years old in school	95%	93%	92%	8,515 person(s)
Children aged 12-14 years old not in school	5%	7%	8%	774 person(s)
Total girls aged 12-14 years old	6%	7%	6%	4,447 person(s)
Girls aged 12-14 years old in school	95%	94%	95%	4,231 person(s)
Girls aged 12-14 years old not in school	5%	6%	5%	216 person(s)
Total boys aged 12-14 years old	7%	7%	7%	4,842 person(s)
Boys aged 12-14 years old in school	94%	91%	88%	4,284 person(s)
Boys aged 12-14 years old not in school	6%	9%	12%	558 person(s)

Note: Percentage is calculated on the basis of number of the total number of children within 12-14 yrs group, except for the first row of each section which is calculated on the basis of the total population.

3.1.13 Percentage of 12-14 year olds not in School, by Commune, in 2008



Note: Calculated as a percentage of the total 12-14 year old population in each commune

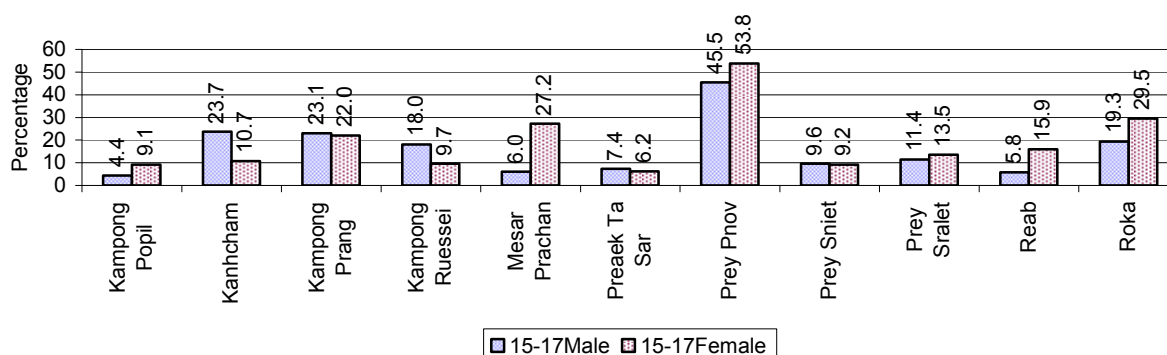
3.1.14 Upper Secondary Schools over 3 years

Description	2006	2007	2008
Number of upper secondary schools	2 school(s)	3 school(s)	3 school(s)
Number of upper secondary school rooms	24 room(s)	43 room(s)	42 room(s)
Number of upper secondary classes	24 class(es)	47 class(es)	48 class(es)
Number of upper secondary teachers	69 person(s)	94 person(s)	81 person(s)
Ratio of 15-17 yr olds to number of school	4,691	3,212	3,207
Ratio of 15-17 yr olds to number of school room	391	224	229
Ratio of 15-17 yr olds to number of classes	391	205	200
Ratio of 15-17 yr olds to number of teacher	136	103	119

3.1.15 Enrolment of 15-17 year old teenagers over 3 years

Description	2006	2007	2008
Number of teenage, 15-17 years old	9,382 person(s)	9,636 person(s)	9,621 person(s)
Number of teenage, 15-17 years old, who are not studying	2,179 person(s)	2,194 person(s)	2,138 person(s)
Percentage of teenage, 15-17 years old not studying	23%	23%	22%

3.1.16 Percentage of 15-17 year old Teenagers not at School, by Commune, in 2008



3.1.17 Literacy Classes as of 2008

Literacy classes	Organized by:		Other Program(s)	Total
	PDoEYS	NGOs		
Number of On-going literacy classes	0 class(es)	0 class(es)	0 class(es)	0 class(e(s)
Number of literacy students in on-going classes	0 person(s)	0 person(s)	0 person(s)	0 person(s)
Completed literacy class(es)	0 classes	0 classes	0 classes	0 classes
Number of literacy students that have completed literacy classes	0 person(s)	0 person(s)	0 person(s)	0 person(s)
Number of students that passed	0 person(s)	0 person(s)	0 person(s)	0 person(s)

3.1.18 Number of on-going and completed Literacy Classes, by Commune, in 2008

There were no classes in this District in 2008

3.1.19 Students of on-going & completed Literacy Classes, by Commune, in 2008

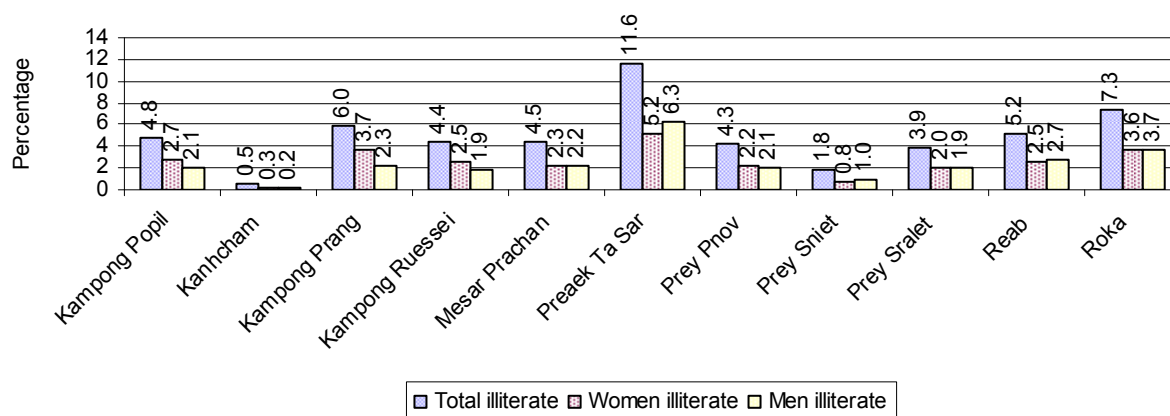
There were no students who had taken or were taking literacy classes in this District in 2008

3.1.20 Percentage of illiterate People between 15-60, over 3 years

Illiteracy Status	2006 %	2007 %	2008	
			%	Number
Illiterate people, 15-60 years old	6%	5%	5%	3,903 person(s)
Illiterate females, 15-60 years old	3%	3%	2%	2,017 person(s)
Illiterate people, 15-17 years old	2%	1%	1%	122 person(s)
Illiterate females, 15-17 years old	1%	1%	1%	54 person(s)
Illiterate people, 18-24 years old	2%	2%	1%	271 person(s)
Illiterate females, 18-24 years old	1%	1%	1%	109 person(s)
Illiterate people, 25-60 years old	8%	7%	6%	3,510 person(s)
Illiterate females, 25-60 years old	4%	4%	3%	1,854 person(s)

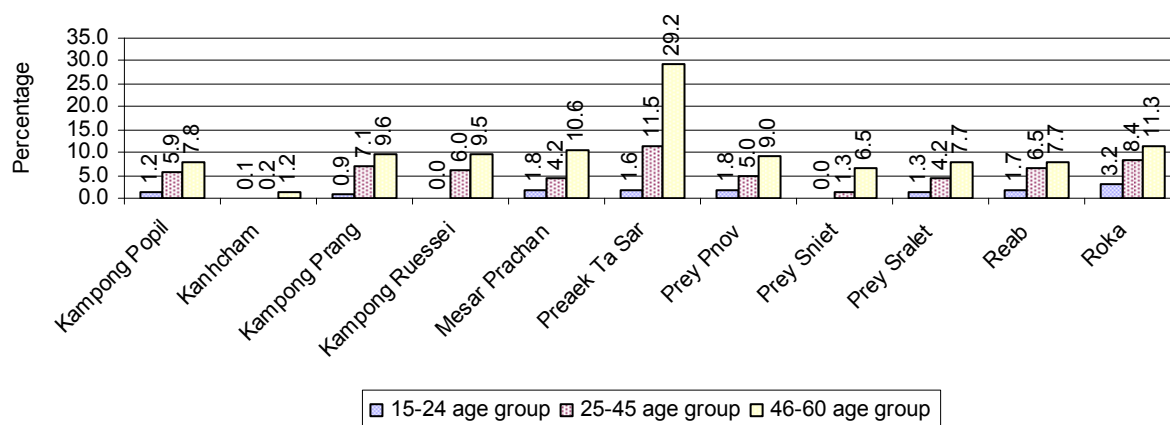
Note: Percentage is calculated on the basis of number of people in age each group.

3.1.21 Percentage illiterate People among 15-60 yrs old, by Commune, in 2008



Note: Percentages are calculated on the basis of number of people in that age group.

3.1.22 Percentage illiterate People for 15-24 yrs, 25-45 yrs and 46-60 yrs, by Commune, in 2008



Note: Percentage of illiterate people in each age group is calculated on the basis of number of people in that age group.

3.2 Health

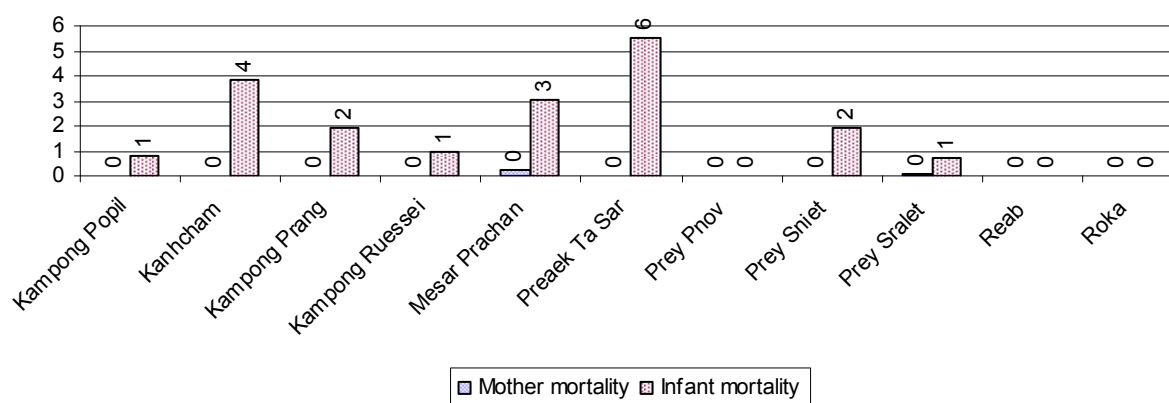
3.2.1 Health Situation of Women and Children, over 3 years

Description	2006	2007	2008
Number families with a birth during the year	1,668 families	1,891 families	1,928 families
Number of women who had their baby delivered by a TBA	97 person(s)	98 person(s)	99 person(s)
Percentage of women who had their baby delivered by a TBA	6 %	5 %	5 %
Number of women who had their baby delivered by a midwife	1,571 person(s)	1,793 person(s)	1,829 person(s)
Percentage of women had their baby delivered by a midwife	94 %	95 %	95 %
Number of mothers who died within 1 month of giving birth	3 person(s)	0 person(s)	3 person(s)
Mothers who died within 1 month of giving birth per 100,000 families having a delivery	180	0	156

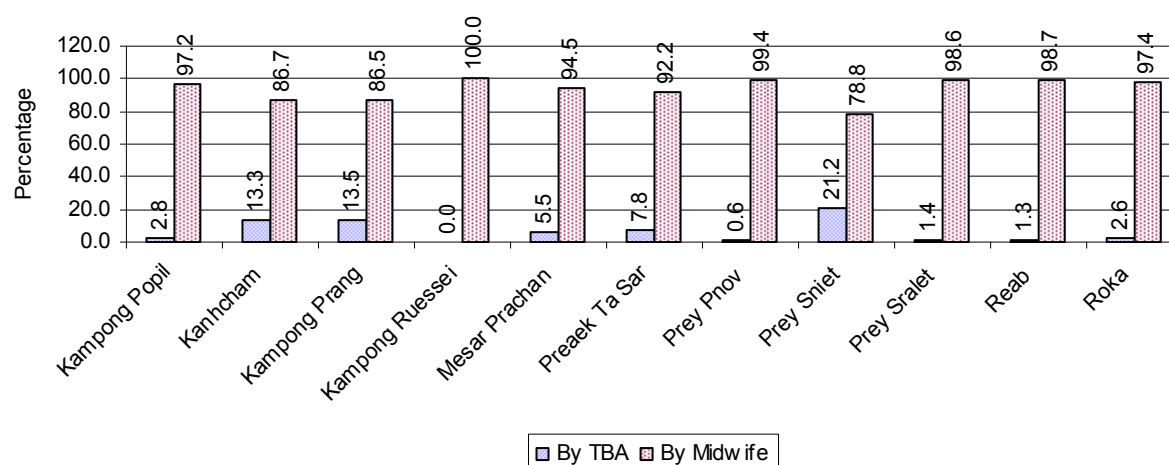
Description	2006	2007	2008
Number of infants born during the year	1,668 person(s)	1,891 person(s)	1,928 person(s)
Number of Infants who died within 1 month	34 person(s)	27 person(s)	14 person(s)
Infants mortality within 1 month per 1,000 births	20	14	7
Number of children who died below the age of 5.	24 person(s)	45 person(s)	30 person(s)
Number of infants, aged 9-12 months, born during the year	608 person(s)	963 person(s)	1,145 person(s)
Nr. infants, aged 9-12 months, not receiving full immunization	0 person(s)	32 person(s)	2 person(s)
% of 9-12 months infants, not receiving full immunization	0 %	3 %	0 %

Note: TBA = Traditional Birth Attendant

3.2.2 Mothers dying within 0 days to 1 month of giving Birth and Infants dying within 1 month in 2008, by Commune

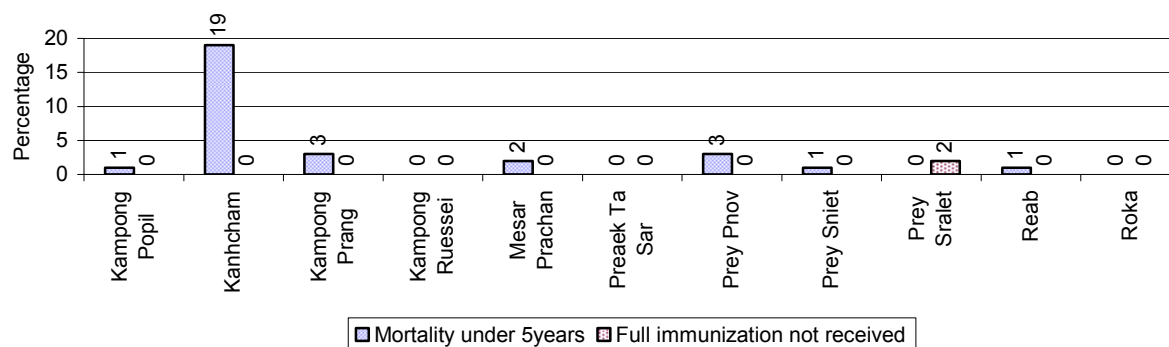


3.2.3 Percentage of Women delivering with a TBA or Midwife, by Commune



Note: Calculated as a percentage of total deliveries

3.2.4 Percentage of Children dying below 5 & of 9-12 months not receiving full Immunization, by Commune, in 2008



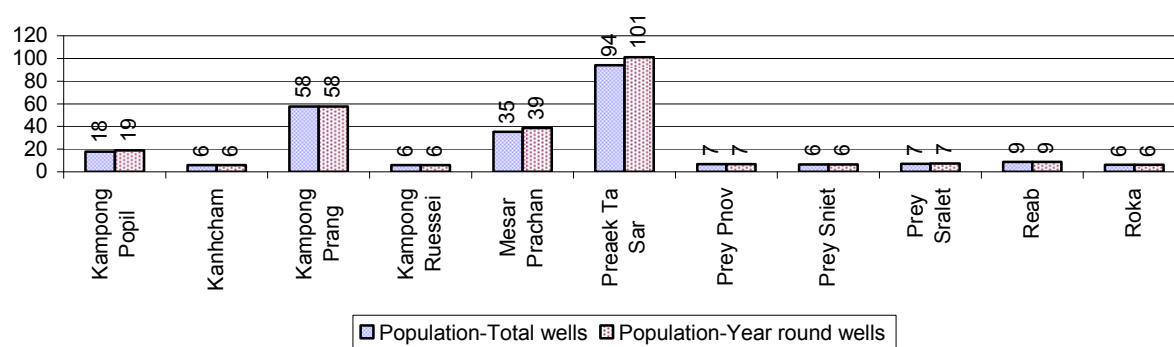
Note: Mortality rate calculated as a percentage of the total 5 year old population. Lack of immunization received calculated as a percentage of the total number 9-12 months olds there are

3.3 Water and Sanitation

3.3.1 Number of different types of Wells over 3 years

Type of wells	Number of wells by year		
	2006	2007	2008
<i>Total number of pumped or mixed wells</i>	15,522	15,257	16,035
Year-round usable pumped or mixed wells	15,181	14,871	15,757
Dry season unusable pump or mixed wells	341	386	278
Pump or mixed wells needing repair/rehabilitation	240	340	197
<i>Total number of ring wells</i>	5	31	4
Year-round usable ring wells	4	29	4
Dry season unusable ring wells	1	2	0
Ring wells needing repair/rehabilitation	1	2	0
<i>Total number of unprotected dug wells</i>	0	8	0
Year-round usable unprotected dug wells	0	8	0
Dry season unusable unprotected dug wells	0	0	0

3.3.2 Ratio of People to Wells, by Commune, in 2008

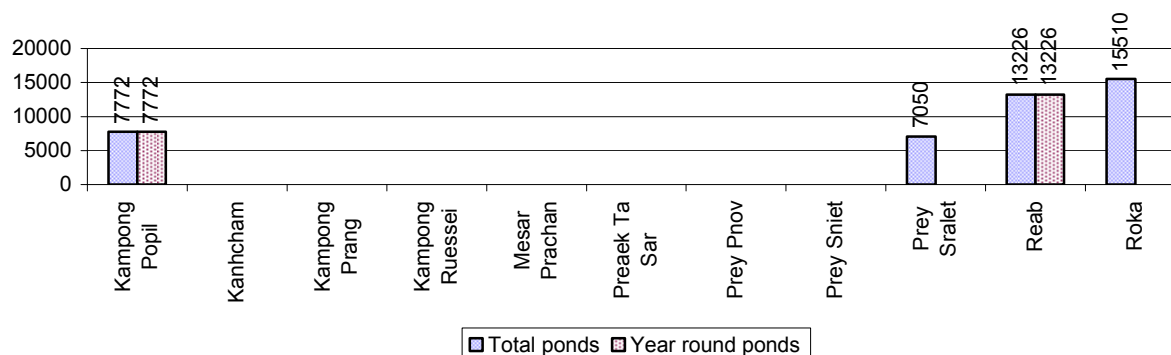


Note: Year-round wells excluding unprotected wells

3.3.3 Potable Ponds over 3 years

Type of Pond	2006	2007	2008
Total number of normal-type ponds	2 pond	6 pond	6 pond
Year-round usable normal-type ponds	1 pond	3 pond	3 pond
Dry season unusable normal-type ponds	1 pond	3 pond	3 pond
Normal-type ponds needing repair/rehabilitation	2 pond	3 pond	4 pond
Total number of filter ponds	1 pond	0 pond	0 pond
Year-round usable filter ponds	1 pond	0 pond	0 pond
Filter ponds, dry season unusable	0 pond	0 pond	0 pond
Filter ponds needing repair/rehabilitate	0 pond	0 pond	0 pond

3.3.4 Ratio of People to normal Ponds, by Commune in 2008



3.3.5 Ratio of People to Filter Ponds, by Commune, in 2008

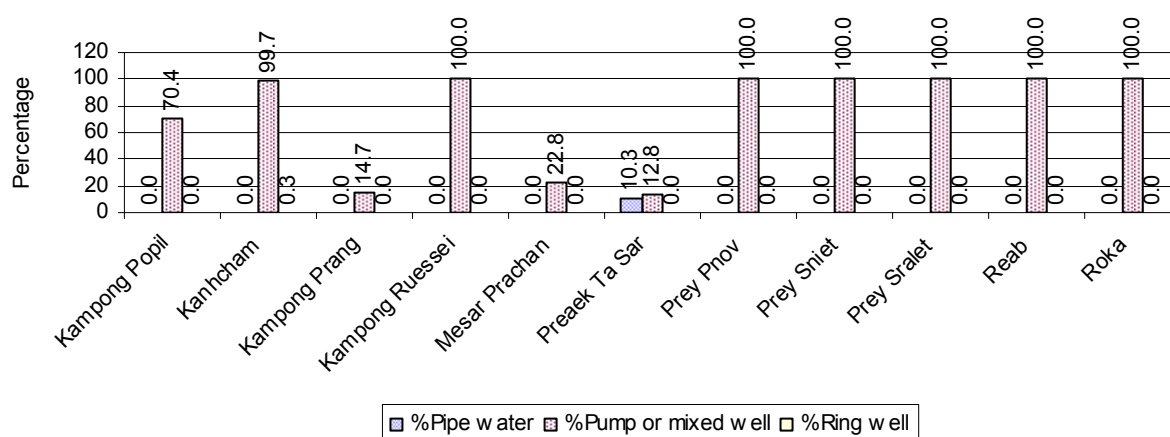
in this District in 2008

3.3.6 Source of potable Water for Households, over 3 years

Water sources	2006 %	2007 %	2008	
			%	Number
Families using water from purification system	1%	0 %	1 %	142 families
Families using water from pump, mixed wells	81%	83 %	82 %	22,735 families
Families using water from ring wells and open dug wells	0%	0 %	0 %	9 families
Families using water from pond	1%	1 %	1 %	213 families
Families using water from rain water storage	0%	0 %	0 %	98 families
Families using water from rivers, lakes, natural ponds and reservoirs	17%	16 %	16 %	4,386 families

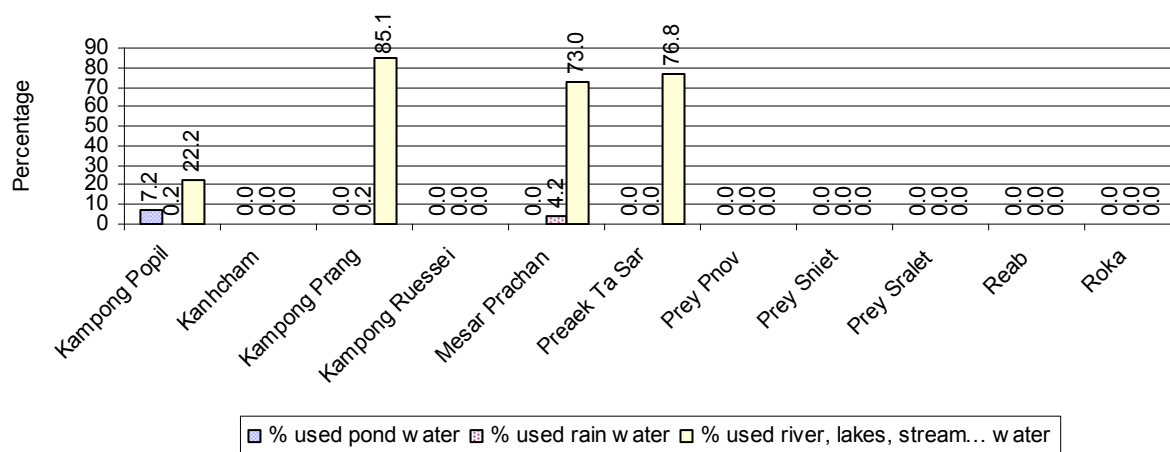
Note: Calculated as a percentage of the total number of families.

3.3.7 Percentage Families using different Water Sources, by Commune, in 2008



Note: Calculated as a percentage of the total number of families in each commune

3.3.8 Percentage Families using Water from Rain Water Storage, Ponds and natural Sources (rivers/lakes/natural ponds/reservoirs), by Commune, 2008



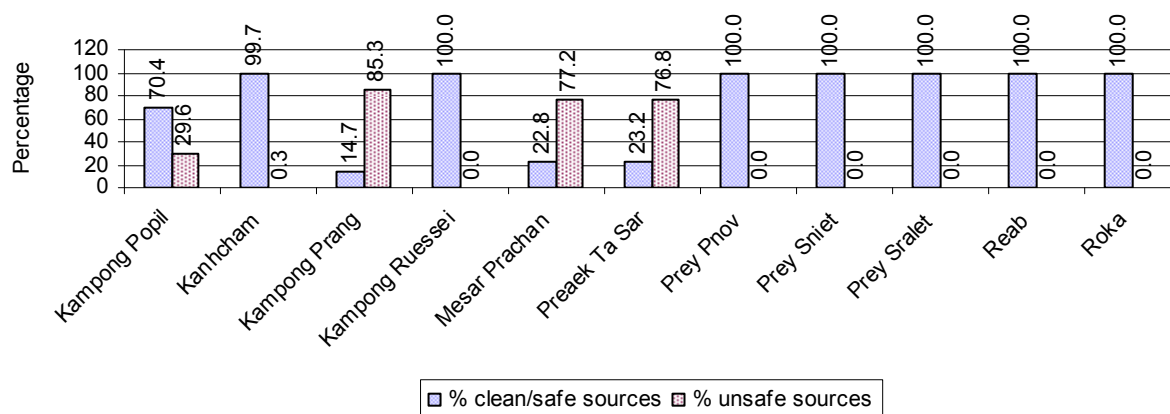
Note: Calculated as a percentage of the total number of families in each commune

3.3.9 Drinking Water Sources in the dry Season over 3 years

Percentage Families that get drinking water from:	2006 %	2007 %	2008	
			%	Number
from clean/safe sources	82 %	83 %	83 %	22,877 families
from unsafe sources	18 %	17 %	17 %	4,706 families

Note: Calculated as a percentage of the total number of families.

3.3.10 Percentage Families using safe and unsafe Water Sources in the dry Season, by Commune, in 2008



Note: Calculated as a percentage of the total number of families in each commune.

3.3.11 Drinking Water Purification by Households, over 3 years

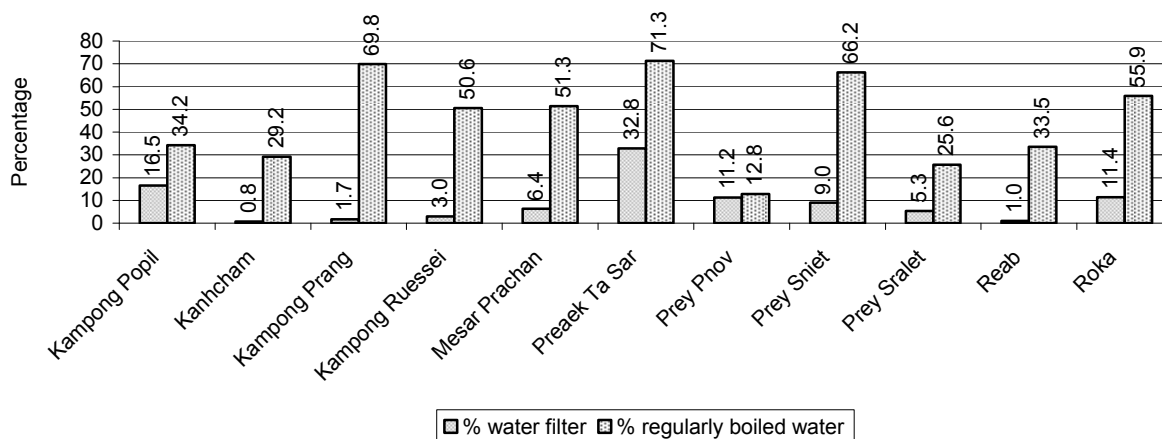
This table shows the different ways families make water safe for drinking.

Families, who:	2006	2007	2008	
	%	%	%	Number
Filter water for drinking	5%	6%	9 %	2,375 families
Boil water for drinking	36%	37%	40 %	11,003 families

Note: Calculated as a percentage of the total number of families

3.3.12 Percentage Families filtering Water or regularly boiling Water, by Commune, in 2008

This graph shows the different ways families make drinking water safe.



Note: Calculated on as a percentage of the total number of families in each commune.

3.3.13 Families' access to Water, over 3 years

Families access to water	2006	2007	2008	
	%	%	%	Number
Families with water at home or in less then 150m	90%	95%	83 %	22,906 families
Families with water 150m or more away from home	1%	1%	1 %	198 families

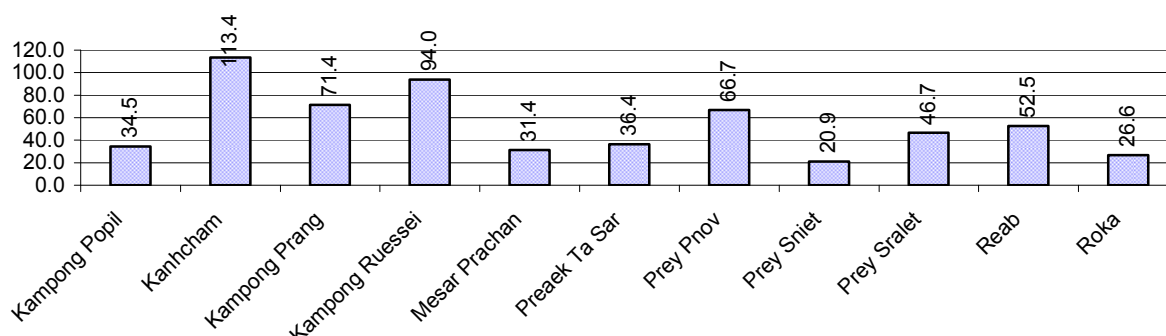
Note: Calculated as a percentage of the total number of families

3.3.14 Ratio of people to Latrines over 3 years

Description	2006 Ratio	2007 Ratio	2008	
			Ratio	Number
Ratio of people to latrines	54.8	55.7	43.9	3,130.0

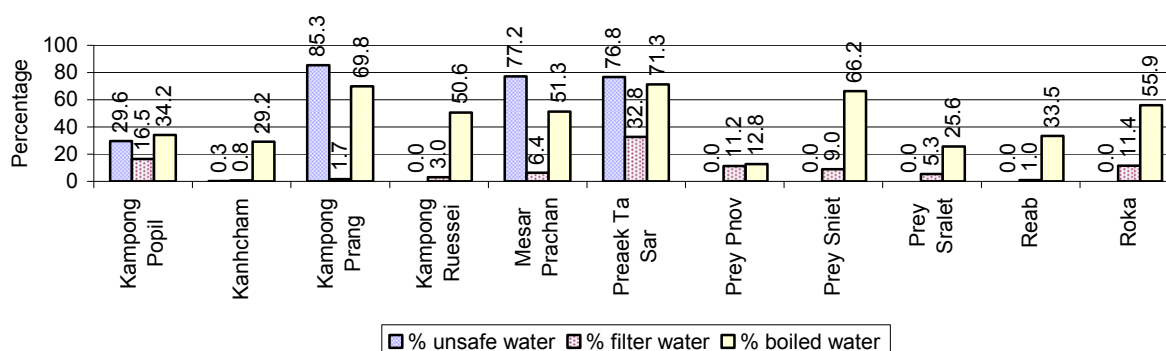
Note: Ratio calculated by dividing the number of houses with latrines by the total population

3.3.15 Ratio of People to Latrines, by Commune, in 2008



Note: Ratio calculated by dividing the number of houses with latrines by the total population in a Commune.

3.3.16 Percentage of Families drinking boiled, filtered or unsafe Water, by Commune, in 2008



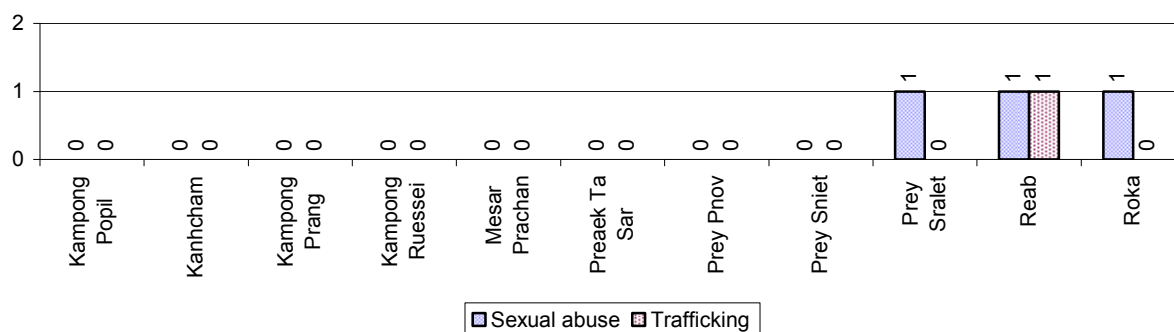
Note: Calculated as a percentage of the total number of families in each commune.

3.4 Vulnerable groups

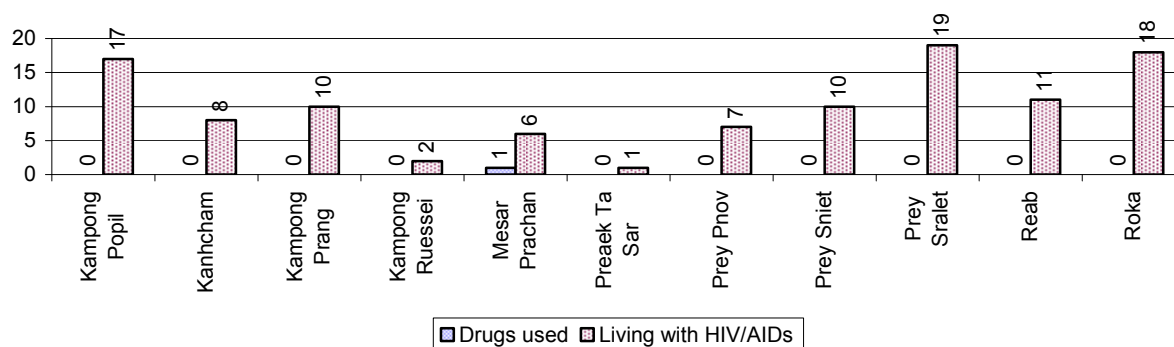
3.4.1 Vulnerable Groups in need of special Protection over 3 years

Vulnerable groups	2006	2007	2008
Victims of sexual abuse	2 person(s)	4 person(s)	3 person(s)
Victims of human trafficking	5 person(s)	0 person(s)	1 person(s)
Families with family member(s) using drugs	8 families	2 families	1 families
Families with family member(s) living with HIV/AIDS	83 families	104 families	109 families
Children under 18 yrs old whose parent died of AIDS	196 person(s)	200 person(s)	209 person(s)
Orphaned/abandoned children under 18 yrs old (all cases)	382 person(s)	435 person(s)	467 person(s)
Elderly persons without guardian	103 person(s)	98 person(s)	93 person(s)
Disabled people able to earn an income	34 person(s)	35 person(s)	33 person(s)
Disabled people unable to earn an income	90 person(s)	81 person(s)	76 person(s)
Disabled people under 18 yrs old	34 person(s)	35 person(s)	31 person(s)
Victims of natural disasters	456 families	285 families	152 families
Victims of land mines and unexploded weapons	8 person(s)	2 person(s)	2 person(s)

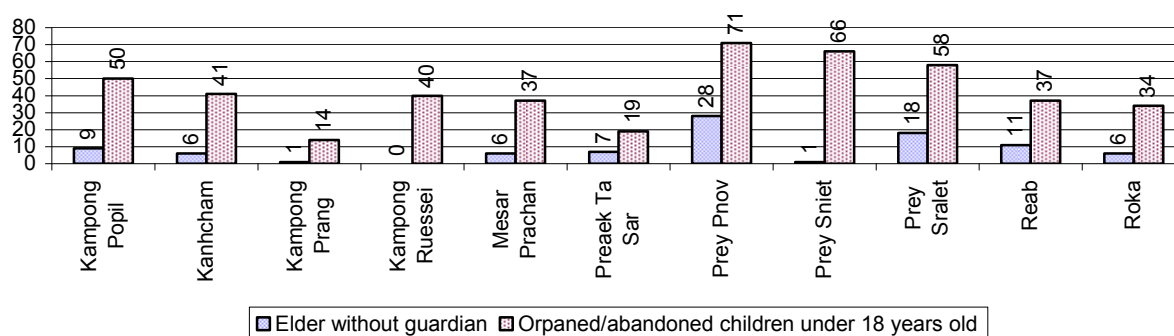
3.4.2 Registered Victims of sexual Abuse or Trafficking, by Commune, for 2008



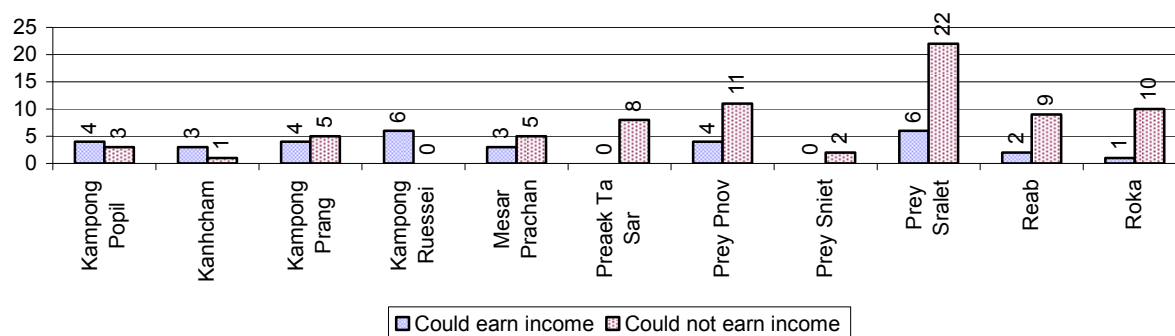
3.4.3 Registered Families with Member(s) using Drugs or living with HIV/AIDS, by Commune, for 2008



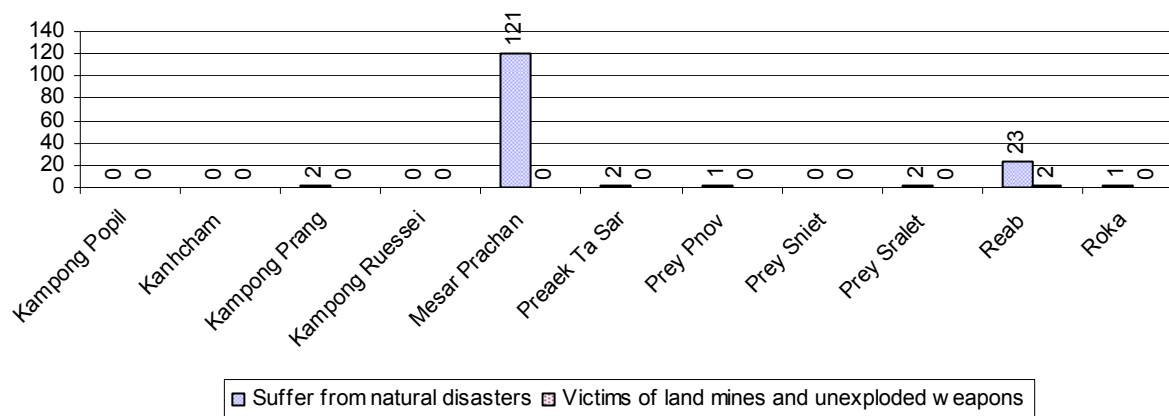
3.4.4 Elderly Persons without a Guardian and orphaned/abandoned Children under 18 years old, by Commune, for 2008



3.4.5 Number of disabled People who could or could not earn an Income, by Commune, for 2008



3.4.6 Number of Families who suffered from natural Disasters, and number of Victims of Land Mines and unexploded Weapons, by Commune, in 2008



3.5 Migration

3.5.1 Migration over 3 years

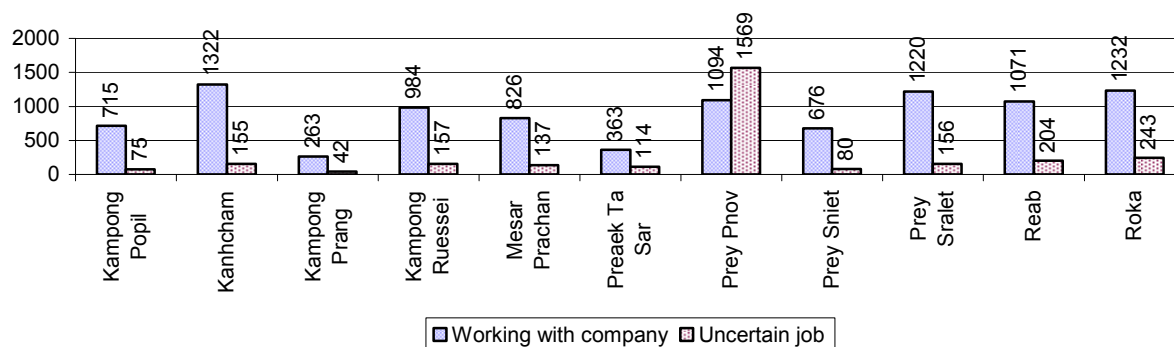
Description	2006	2007	2008
Number of families permanently in-migrated	families	42 families	40 families
Total number of people	176 person(s)	166 person(s)	168 person(s)
Total number of female	104 person(s)	87 person(s)	82 person(s)
Number of families permanently out-migrated	81 families	50 families	53 families
Total number of people	341 person(s)	188 person(s)	195 person(s)
Total number of female	182 person(s)	95 person(s)	106 person(s)
Number of families staying temporarily	35 families	25 families	19 families
Total number of people	102 person(s)	85 person(s)	59 person(s)
Total number of female	55 person(s)	40 person(s)	28 person(s)

3.5.2 Job Migration

Description	2006	2007	2008
Number of people migrated to work with company/factory	12%	12%	13%
Number of people migrated to work, but have uncertain jobs	4%	4%	4%

Note: Calculated as a percentage of the total population of 18-60 year olds

3.5.3 Number of People working outside their home Villages in a Company/Factory or with an uncertain Job in 2008

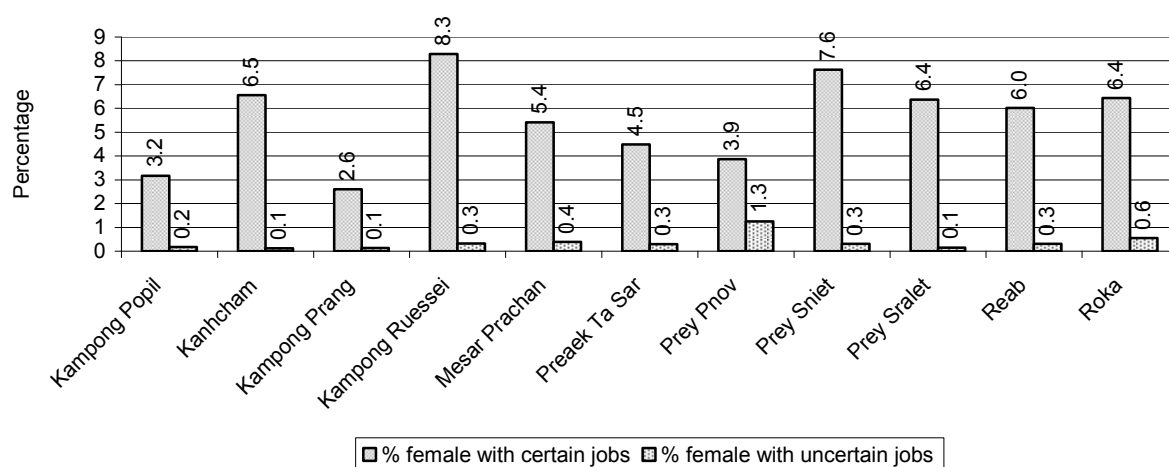


3.5.4 Female migration over 3 years

Description	2006 %	2007 %	2008	
			%	Number
Total number of migrants	9.1%	9.1%	9.2%	12,698 person(s)
Number of female migrants	5.7%	5.8%	5.9%	8,072 person(s)
Total number of migrants, who go to work with company/factory (with certain jobs)	6.7%	6.8%	7.1%	9,766 person(s)
Number of female migrants with certain jobs	5.2%	5.4%	5.4%	7,476 person(s)
Total number of migrants with uncertain jobs	2.4%	2.3%	2.1%	2,932 person(s)
Number of female migrants with uncertain jobs	0.5%	0.5%	0.4%	596 person(s)

Note: Calculated as a percentage of the total population

3.5.5 Percentage female Migrants with certain and uncertain Jobs, by Commune, in 2008



Note: Calculated as a percentage of the total population of the commune

4 Natural Resources and Environment (NRE)

4.1 Families involved with NRE issues over 3 years

Description	2006 %	2007 %	2008	
			%	Number
Families living with forest by products	0 %	0 %	0 %	0 families
Families living in a protected area	0 %	0 %	0 %	0 families
Houses with access to garbage collection service	0 %	0 %	0 %	0 families
Families affected by environmental pollution	0 %	0 %	0 %	84 families
Families using chemical fertilizer	79 %	80 %	80 %	22,017 families
Families using chemical pesticide	38 %	43 %	45 %	12,394 families

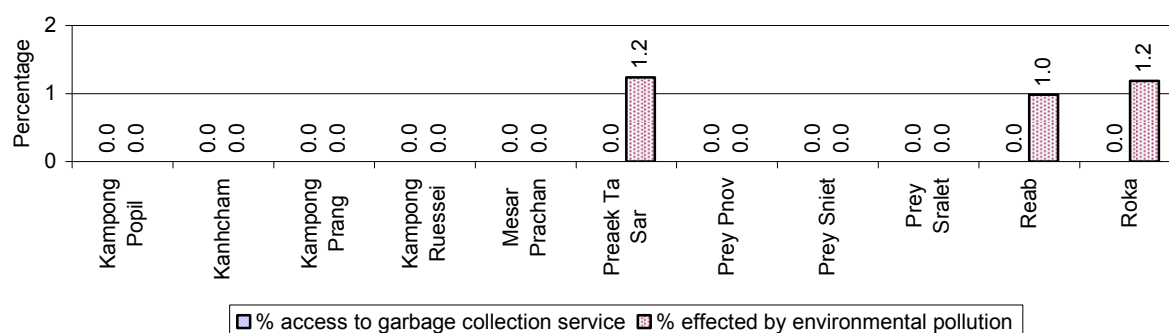
Note: Calculated as a percentage of the total number of families

4.2 Percentage of Families involved with Natural Resource issues, by Commune, for 2008

There were no families involved with natural resource issues in this District in 2008

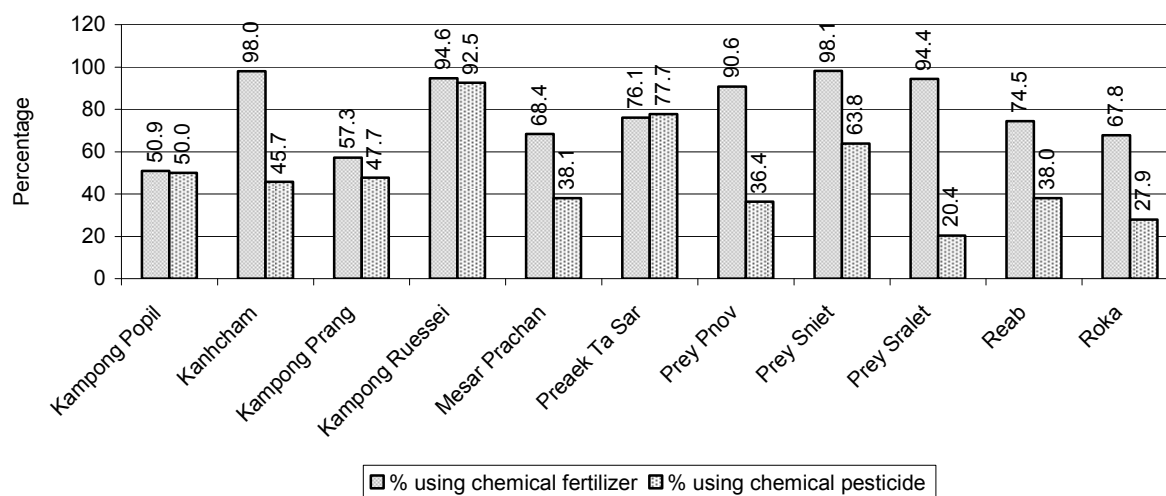
Note: Calculated as a percentage of the number of families in each commune

4.3 Percentage Houses with access to Garbage collection and Families affected by environmental Pollution, by Commune, for 2008



Note: Garbage collection is calculated as a percentage of the total number of houses in each commune and families affected by environmental pollution is calculated as a percentage of the total number of families in each commune.

4.4 Percentage Families using chemical Fertilizer and chemical Pesticides, by Commune, for 2008



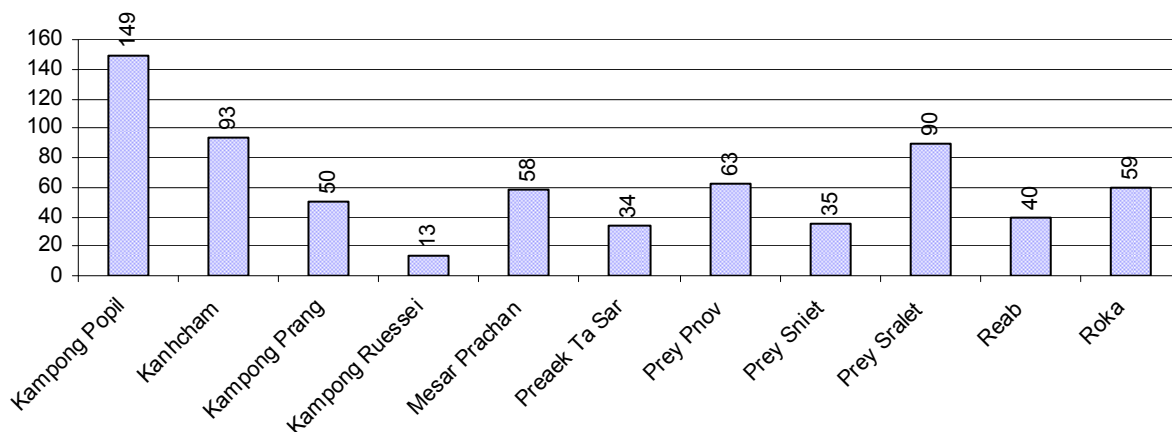
Note: Calculated as a percentage of the total number of families in each commune

5 Administration and Security

5.1 Birth Registration across 3 years

Description	2006	2007	2008
Number of infants to be registered	1,634 person(s)	1,864 person(s)	1,914 person(s)
Number of unregistered infants the year	708 person(s)	984 person(s)	684 person(s)
Percentage of infants unregistered	43 %	53 %	36 %

5.2 Number of unregistered Infants born in 2008, by Commune

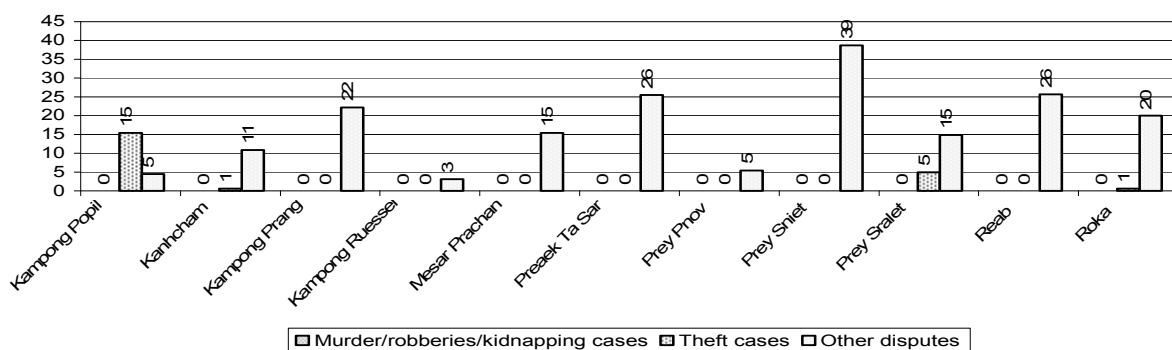


5.3 Registered criminal Cases over 3 years

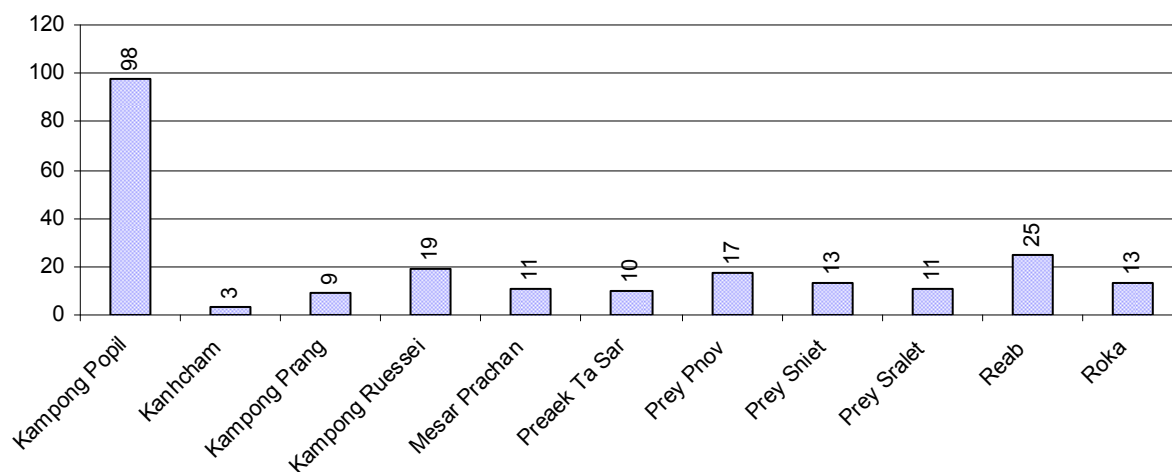
Description	2006	2007	2008
Murders, robberies and kidnapping cases	4 case(s)	1 case(s)	0 case(s)
Theft cases	65 case(s)	38 case(s)	33 case(s)
land dispute cases	251 case(s)	245 case(s)	229 case(s)
Other disputes cases	242 case(s)	203 case(s)	203 case(s)

Note: this reflects only registered criminal cases

5.4 Registered criminal Cases per 10,000 people, by Commune, for 2008



5.5 Number of registered Land Disputes, by Commune, in 2008

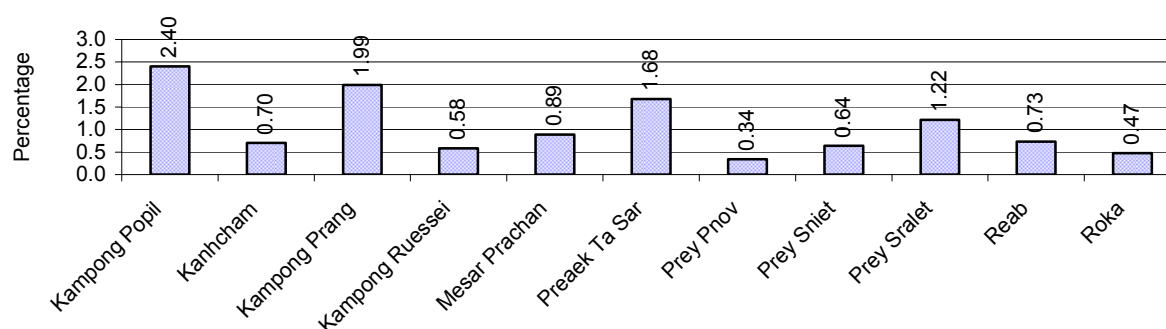


6 Gender

6.1 Registered Domestic Violence over 3 years

Description		2006	2007	2008
Families experiencing domestic violence		257 families	244 families	265 families(s)
% families experiencing domestic violence		1 %	1 %	1 %
Domestic violence cases reported by village chiefs		42 case(s)	38 case(s)	72 case(s)
Type	Physical violence	22 case(s)	20 case(s)	25 case(s)
	Sexual violence	0 case(s)	0 case(s)	1 case(s)
	Mental violence	13 case(s)	13 case(s)	29 case(s)
	Household economic violence	7 case(s)	5 case(s)	17 case(s)
Number of administrative decisions on domestic violence		0 case(s)	6 case(s)	18 case(s)
% of administrative decisions on domestic violence		0 %	16 %	25 %

6.2 Percentage of registered cases of Families experiencing domestic Violence, by Commune, in 2008



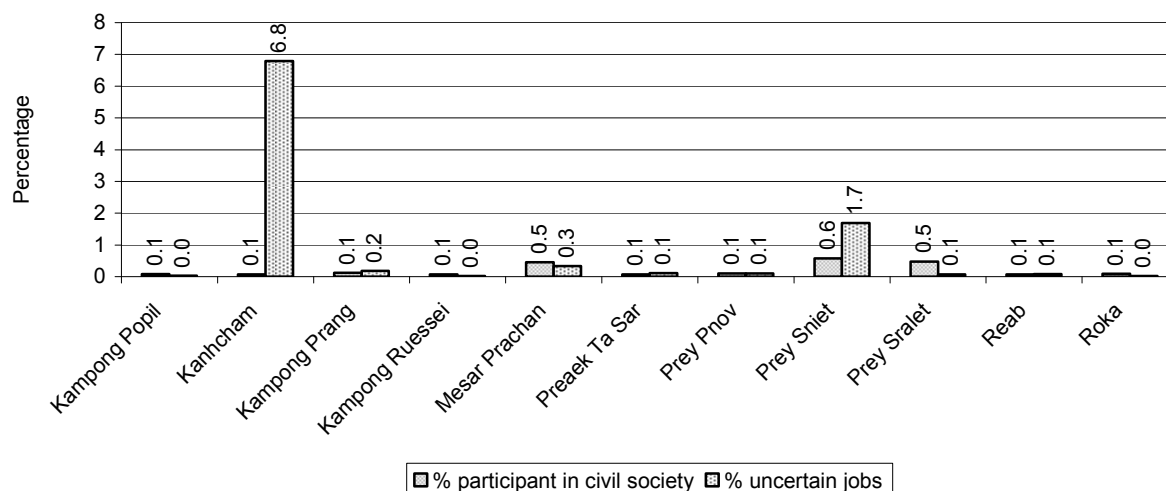
Note: Calculated as a percentage of the total number of families in each commune

6.3 Women's involvement over 3 years

Description	2006 %	2007 %	2008	
			%	Number
People participating in civil society	0%	0%	0%	617 person(s)
Women participating in civil society	0%	0%	0%	248 person(s)
People, 18-60 yrs, with uncertain/irregular jobs	0%	0%	1%	1,066 person(s)
Women, 18-60 yrs, with uncertain/irregular jobs	0%	0%	1%	696 person(s)

Note: Participation can be in NGOs, CBOs, credit groups, women's unions, parties and other civil society organizations. The first section is calculated as a percentage of the total population. The second section is calculated as a percentage of the total 18-60 year old population.

6.4 Percentage of Female Participants in Civil Society and of 18-60 year women with uncertain Jobs, by Commune, in 2008



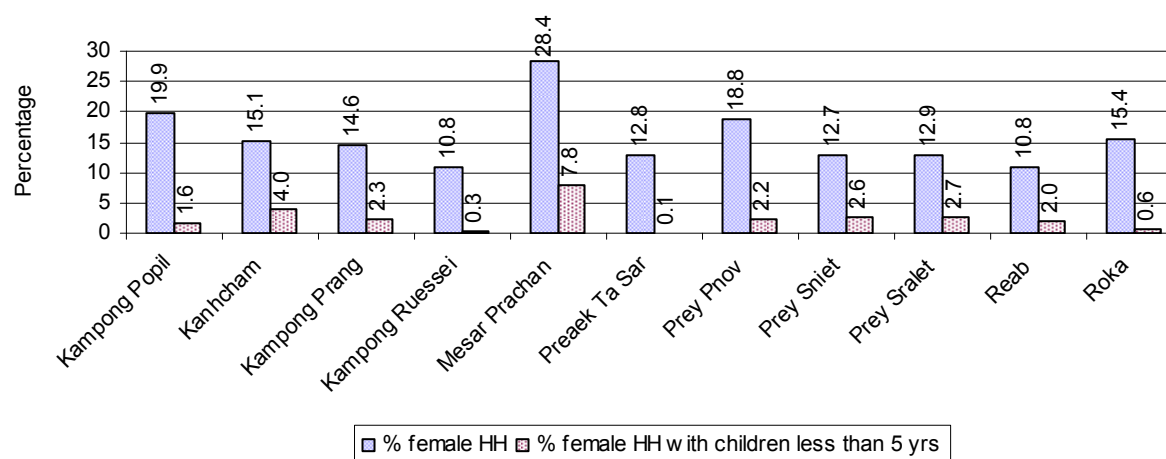
Note: Percentage of female participants in civil society is calculated as a percentage of the total population per commune. The percentage of 18-60 years old women with uncertain jobs is calculated as a percentage of the total 18-60 year old population per commune.

6.5 Female-headed Households over 3 years

Families with:	2006	2007	2008	
	%	%	%	Number
Households in which a woman is the family head	16%	16%	16%	4,425 families
Households in which a woman is the family head with children of less than 5 yrs	2%	2%	2%	651 families

Note: Calculated as a percentage of the total number of families

6.6 Percentage female-headed Households and with Children of less than 5 years old, by Commune, in 2008



Note: Calculated as a percentage of the total number of families in each commune
HH: Headed Household

7 Indigenous People in the District

7.1 Ethnic Minorities in the District over 3 years

Race of indigenous	2006		2007		2008	
	# families	# population	# families	# population	# families	# population
Phnong	0 families	0 person(s)	0 families	0 person(s)	0 families	0 person(s)
Kouy	0 families	0 person(s)	0 families	0 person(s)	0 families	0 person(s)
Stieng	0 families	0 person(s)	0 families	0 person(s)	0 families	0 person(s)
Mil	0 families	0 person(s)	0 families	0 person(s)	0 families	0 person(s)
Kroal	0 families	0 person(s)	0 families	0 person(s)	0 families	0 person(s)
Thmorn	0 families	0 person(s)	0 families	0 person(s)	0 families	0 person(s)
Khaonh	0 families	0 person(s)	0 families	0 person(s)	0 families	0 person(s)
Tompouonn	0 families	0 person(s)	0 families	0 person(s)	0 families	0 person(s)
Charay	0 families	0 person(s)	0 families	0 person(s)	0 families	0 person(s)
Kroeung	0 families	0 person(s)	0 families	0 person(s)	0 families	0 person(s)
Kavet	0 families	0 person(s)	0 families	0 person(s)	0 families	0 person(s)
Saouch	0 families	0 person(s)	0 families	0 person(s)	0 families	0 person(s)
Lun	0 families	0 person(s)	0 families	0 person(s)	0 families	0 person(s)
Kachak	0 families	0 person(s)	0 families	0 person(s)	0 families	0 person(s)
Praov	0 families	0 person(s)	0 families	0 person(s)	0 families	0 person(s)
Others	0 families	0 person(s)	0 families	0 person(s)	0 families	0 person(s)
Total	0 families	0 person(s)	0 families	0 person(s)	0 families	0 person(s)

Note: "Others" refer to other ethnic groups which are not listed.

7.2 Other Minorities in the District over 3 years

Minority	2006		2007		2008	
	# families	# population	# families	# population	# families	# population
Khmer Islamic	208 families	1,340 person(s)	51 families	319 person(s)	247 families	1,499 person(s)
Vietnamese	12 families	38 person(s)	0 families	0 person(s)	7 families	20 person(s)
Laos	0 families	0 person(s)	0 families	0 person(s)	0 families	0 person(s)

Note: Number of indigenous and minority population are additional data, so some village may not recorded.

SECTION C: PLANS AND PROJECTS

8 Priorities and Plans

8.1 Priorities of Commune Councils for 2009 in the District by Sector

The District Priority Activity Matrix (DPAM) data are taken from the CDPD. The DPAM is used for the District Integration Workshop (DIW), to show what kind of projects the commune has proposed in their Commune Investment Plan (CIP) for 2009. Donors, departments and other agencies then consider which projects they want to support and which projects they are not interested in. This results in Temporary Agreements between the Commune Council and the Supporter (NGO, Department, private donor, etc), as shown in table 8.2

No.	Project Name	Kampong Popil	Kanhcham	Kampong Prang	Kampong Ruessei	Mesar Prachan	Preaek Ta Sar
		140801	140802	140803	140804	140805	140806
Economic							
1	Compost fertilizer training			2 training	1 time	7 training	4 training
2	Chemical and pesticide application training	6 training		2 training	1 time	14 training	4 training
3	Mixed farming system training		18 training				
4	Subsidiary cropping technique training		18 training				4 training
5	Rice cultivation technique training	3 training		2 training	1 time	7 training	4 training
6	Animal vaccination request	20 time	17890 Head	2 time	6 time	7 time	2 time
7	Animal pharmacy establish			12 place	6 time		4 place
8	Animal raising training		18 training	2 training	1 time		4 training
9	Rice seed request	10000 Kg	3100 Kg	24500 Kg	4500 Kg	14000 Kg	91950 Kg
10	Calf for raising request				60 Head		
11	Sow for raising request		1375 Head		60 Head		200 Head
12	Pesticide request			120 Kg			
13	Vegetable seeds request		450 package				400 Kg
14	Chicken request		12000				

District Data Book 2009: Development Plans and Projects

No.	Project Name	Kampong Popil	Kanhcham	Kampong Prang	Kampong Ruessei	Mesar Prachan	Preaek Ta Sar
		140801	140802	140803	140804	140805	140806
			Head				
15	Pesticide sprayer request						
16	Family fish pond construction	250 Pond					
17	Fish raising training	10 training	5 training		1 time		4 training
18	Fish fingerling request	500000 Head	6800 Head				
19	Road maintenance committee				1 time		
20	Road maintenance project	3500 m	2000 m	9500 m	4500 m		5590 m
21	Laterite/natural gravel road construction	4300 m	7300 m	9500 m	2500 m	23000 m	4000 m
22	Culvert construction	4 place	12 place		15 place	2 place	1 place
23	Bridger construction						
24	Mass concrete road construction			9500 m			
25	Earth road repairing	11800 m	7300 m		3650 m	21000 m	4000 m
26	Irrigation maintenance group				1 training		
27	Culvert with stop logs construction	8 place	8 place	19 place	6 place	20 place	8 place
28	Irrigation wells construction			9 place			
29	Canal repairing	1200 m	5500 m	1950 m	1000 m	12800 m	3100 m
30	Dam repairing	13000 m	3000 m	4800 m		16000 m	3800 m
31	Cash credit		270 family	200 family	606 family		200 family
32	Cow bank						
33	Livestock bank		70 Head				120 Head
Social							

No.	Project Name	Kampong Popil	Kanhcham	Kampong Prang	Kampong Ruessei	Mesar Prachan	Preaek Ta Sar
		140801	140802	140803	140804	140805	140806
1	Family planning			2 time		14 time	
2	Antenatal care				6 time		
3	Antenatal care service accessibility improvement			2 time			
4	HIV/AIDS awareness education	10 time	5 time		6 time	7 time	
5	HIV/AIDS infected person assistance	804 time	28 person	14 person	180 time	420 time	3 person
6	HIV/AIDS orphan children assistance			12 person			18 person
7	Health/hygiene education for local people			60 time			2 time
8	Women and children health care education						
9	Children immunization provision	120 time	18 time	12 time	72 time	84 time	12 time
10	Children and women vaccination						
11	Antenatal vaccination provision		18 time				
12	Health clinic service			2 time			2 time
13	Medical equipments need for health center						1 place
14	Establish & support children health care center				6 time		
15	Iodine salt project						
16	Latrine construction	100 room	90 room	60 toilet	6 room	70 room	200 toilet
17	Sanitation education	10 time	9 time		6 time	7 time	
18	Commune health center construction						
19	Village health post construction					1 place	
20	Water filter equipment supply		1212 Container	1226 Container	60 Container		1278 Container
21	Water supply						4 place
22	Pump wells construction			60 well		70 well	
23	Literacy class		45 training	5 class			4 class
24	Literacy teacher support			5 person			4 person
25	Literacy teacher training		9 person				

No.	Project Name	Kampong Popil	Kanhcham	Kampong Prang	Kampong Ruessei	Mesar Prachan	Preaek Ta Sar
		140801	140802	140803	140804	140805	140806
26	School building	5 room	5 room		12 room		
27	Kindergarten school construction/repair			20 room			15 room
28	Kid center creation/support	7 class	7 place		6 class	7 place	
29	Pre-school teacher/kid keeper support	7 person	7 set	20 person	6 person	7 person	15 person
30	Kid center nurse training		7 person				
31	Kindergarten equipment provision	7 set	7 set		6 set	7 set	
32	Motivating pupil's parents for school enrollment			2 time			2 time
33	Teacher/volunteer teacher need	3 person			12 person		
34	Education for all dissemination				6 time	7 time	
35	Poor pupils enrollment support		334 set	69 person			
36	School materials support to poor pupils				90 set		80 person
37	Food/meal provision to school children			4 place	3 schools	7 schools	3 schools
38	Scholarship provision to poor pupils	675 person	465 person		90 person	70 person	
39	Vocational training			2 training			4 training
40	Engine/car repairing skill training		3 training				
41	Bicycle/motorcycle/radio repairing skill training					7 training	
42	Electric equipment repair skill training		3 training			7 training	
43	Artificial limbs/handcart provision/repair		6 person				
44	Disabled self-support community formation						
45	Vulnerable group aid/support						
46	Elderly people support		90 person				

No.	Project Name	Kampong Popil	Kanhcham	Kampong Prang	Kampong Ruessei	Mesar Prachan	Preaek Ta Sar
		140801	140802	140803	140804	140805	140806
47	Elderly association formation/support		9 Team				
NREM							
1	Environmental awareness and law education	10 time				7 time	
2	Fishery law education	10 time	5 time	2 time	6 time	7 time	2 time
3	Education on the effect of polluted water		5 time				
4	NREM education campaign			2 time			2 time
5	NREM strengthening		5 time				
6	Tree planting promotion/dissemination		5 time				
7	Illegal fishing prevention		18 time	0 time	6 time		12 time
8	Natural water ways/reservoirs rehabilitation/conservation		1500 m	3100 m	1000 m		6000 m3
9	Flooded forest clearance prevention			0 time	6 time		12 time
10	New sewage system construction						1 place
Administration and Security							
1	Civil registration encouragement	10 time	18 time	0 time	6 time	7 time	12 time
2	CC capacity strengthening						
3	Village level capacity building				2 training		
4	Commune office construction/renovation			1 place			1 place
5	Radio communication provision			1 set			
6	Commune office furniture						1 place
7	Land law dissemination	10 time	18 time	2 time	6 time	7 time	2 time
8	Provision of land titles/certificates	100 doc	441 doc	1226 doc	1862 doc	350 doc	1278 doc
9	People guard activities formation/strengthening						
10	Gambling control/elimination activation						
11	Human right and related law education	10 time	18 time			14 time	
12	Penal and civil law dissemination						
Gender							
1	Gender mainstreaming concept training			2 training			2 training

No.	Project Name	Kampong Popil	Kanhcham	Kampong Prang	Kampong Ruessei	Mesar Prachan	Preaek Ta Sar
		140801	140802	140803	140804	140805	140806
2	Gender mainstreaming among local people						
3	Gender and child rights dissemination	10 time	18 time		6 time	14 time	
4	Woman and children's rights dissemination				6 time		
5	Women and men roles/rights dissemination			2 time			2 time
6	Women vocational training			2 training	1 training		2 training
7	Tailor skill training		3 training				
8	Law against domestic violence dissemination	10 time	18 time	2 time	6 time	14 time	2 time
9	Law against trafficking dissemination		18 time	2 time			2 time

Continue...

Continued

No.	Project Name	Prey Pnov	Prey Sniet	Prey Sralet	Reab	Roka
		140807	140808	140809	140810	140811
Economic						
1	Compost fertilizer training		2 training	12 training	4 training	9 training
2	Chemical and pesticide application training	20 training	4 training	24 training	4 training	9 training
3	Mixed farming system training					9 training
4	Subsidiary cropping technique training				4 training	
5	Rice cultivation technique training	15 training	2 training	12 training	4 training	9 training
6	Animal vaccination request	5350 Head	2 time	12 time	2 time	2575 Head
7	Animal pharmacy establish		650 Head		4 place	
8	Animal raising training	20 training	2 training		4 training	9 training
9	Rice seed request	6000 Kg	2500 Kg	23000 Kg	65350 Kg	9 training
10	Calf for raising request					
11	Sow for raising request	200 Head	200 Head			
12	Pesticide request				200 Kg	45 bottle
13	Vegetable seeds request	1000 package			14 Kg	900 Kg
14	Chicken request					

No.	Project Name	Prey Pnov	Prey Sniet	Prey Sralet	Reab	Roka
		140807	140808	140809	140810	140811
15	Pesticide sprayer request	14 Container				
16	Family fish pond construction			120 Pond		
17	Fish raising training		2 training			
18	Fish fingerling request			84000 Head		
19	Road maintenance committee					
20	Road maintenance project	8000 m	2380 m		7965 m	5896 m
21	Laterite/natural gravel road construction	6200 m	2380 m		7935 m	9716 m
22	Culvert construction	12 place	1 place	6 place	22 place	8 place
23	Bridger construction			40 m		
24	Mass concrete road construction					
25	Earth road repairing	9800 m	2000 m	16000 m	5650 m	3750 m
26	Irrigation maintenance group					
27	Culvert with stop logs construction		7 place	22 place	35 place	
28	Irrigation wells construction					
29	Canal repairing	9550 m	2500 m	16300 m	9890 m	12720 m
30	Dam repairing	12100 m	3500 m	4950 m	16355 m	3850 m
31	Cash credit	200 family	1450 family		200 family	
32	Cow bank					180 Head
33	Livestock bank	100 Head				
Social						
1	Family planning	2 time	4 time	12 time	2 time	9 time
2	Antenatal care					
3	Antenatal care service accessibility improvement	15 time				
4	HIV/AIDS awareness education	10 time		7 time		9 time
5	HIV/AIDS infected person assistance	360 time	4 time	228 time	17 person	
6	HIV/AIDS orphan children assistance				23 person	

District Data Book 2009: Development Plans and Projects

No.	Project Name	Prey Pnov	Prey Sniet	Prey Sralet	Reab	Roka
		140807	140808	140809	140810	140811
7	Health/hygiene education for local people		2 time		2 time	9 time
8	Women and children health care education		4 time			
9	Children immunization provision		4 time	144 time	12 time	
10	Children and women vaccination					3240 time
11	Antenatal vaccination provision					
12	Health clinic service				2 time	
13	Medical equipments need for health center					
14	Establish & support children health care center					
15	Iodine salt project			12 time		
16	Latrine construction		4 room		210 toilet	
17	Sanitation education	10 time	4 time	12 time		
18	Commune health center construction		1 place			
19	Village health post construction	1 place				
20	Water filter equipment supply					450 Container
21	Water supply					
22	Pump wells construction					
23	Literacy class					
24	Literacy teacher support					
25	Literacy teacher training					
26	School building	9 room		5 room	15 room	5 room
27	Kindergarten school construction/repair				30 room	
28	Kid center creation/support	10 room	4 room	12 class		8 room
29	Pre-school teacher/kid keeper support		4 person	12 person	30 person	8 person
30	Kid center nurse training	1 training				
31	Kindergarten equipment provision	10 set	180 set	12 set		
32	Motivating pupil's parents for school enrollment				2 time	

No.	Project Name	Prey Pnov	Prey Sniet	Prey Sralet	Reab	Roka
		140807	140808	140809	140810	140811
33	Teacher/volunteer teacher need		2 schools			5 person
34	Education for all dissemination		4 time	12 time		
35	Poor pupils enrollment support					
36	School materials support to poor pupils				195 person	
37	Food/meal provision to school children		2 schools	8 schools	6 schools	
38	Scholarship provision to poor pupils		35 person	135 person		
39	Vocational training	15 time				9 training
40	Engine/car repairing skill training					
41	Bicycle/motorcycle/radio repairing skill training				2 training	
42	Electric equipment repair skill training			12 training		
43	Artificial limbs/handcart provision/repair				15 person	40 set
44	Disabled self-support community formation				2 Team	
45	Vulnerable group aid/support		4 time			
46	Elderly people support					
47	Elderly association formation/support	10 Team				9 Team
NREM						
1	Environmental awareness and law education	10 time				
2	Fishery law education	20 time	4 time	12 time	2 time	9 time
3	Education on the effect of polluted water					
4	NREM education campaign				2 time	
5	NREM strengthening	10 time		8 time		9 time
6	Tree planting promotion/dissemination	10 time				
7	Illegal fishing prevention		5 Time		12 time	
8	Natural water ways/reservoirs rehabilitation/conservation					
9	Flooded forest clearance prevention					
10	New sewage system construction					
Administration and Security						

No.	Project Name	Prey Pnov	Prey Sniet	Prey Sralet	Reab	Roka
		140807	140808	140809	140810	140811
1	Civil registration encouragement	20 time	4 time	12 time	12 time	800 person
2	CC capacity strengthening		4 time			
3	Village level capacity building					
4	Commune office construction/renovation				1 place	
5	Radio communication provision					
6	Commune office furniture				1 set	
7	Land law dissemination		4 time	8 time	2 time	9 time
8	Provision of land titles/certificates	4184 doc	1554 family		2614 doc	900 doc
9	People guard activities formation/strengthening		120 Team			
10	Gambling control/elimination activation		4 time			
11	Human right and related law education			12 time		
12	Penal and civil law dissemination		4 time			
Gender						
1	Gender mainstreaming concept training				2 training	
2	Gender mainstreaming among local people		4 time			
3	Gender and child rights dissemination	40 time		12 time		
4	Woman and children's rights dissemination					9 training
5	Women and men roles/rights dissemination				2 time	
6	Women vocational training		2 training		2 training	
7	Tailor skill training					
8	Law against domestic violence dissemination	40 time	4 time	12 time	2 time	9 time
9	Law against trafficking dissemination				2 time	9 time

Continue...

No.	Project Name	Req.Project
		Total
Economic		
1	Compost fertilizer training	8
2	Chemical and pesticide application training	10
3	Mixed farming system training	2
4	Subsidiary cropping technique training	3
5	Rice cultivation technique training	10
6	Animal vaccination request	15
7	Animal pharmacy establish	5
8	Animal raising training	9
9	Rice seed request	11
10	Calf for raising request	1
11	Sow for raising request	5
12	Pesticide request	3
13	Vegetable seeds request	5
14	Chicken request	2
15	Pesticide sprayer request	1
16	Family fish pond construction	2
17	Fish raising training	5
18	Fish fingerling request	3
19	Road maintenance committee	1
20	Road maintenance project	9
21	Laterite/natural gravel road construction	10
22	Culvert construction	10
23	Bridger construction	1
24	Mass concrete road construction	1
25	Earth road repairing	10
26	Irrigation maintenance group	1

District Data Book 2009: Development Plans and Projects

No.	Project Name	Req.Project
		Total
27	Culvert with stop logs construction	9
28	Irrigation wells construction	1
29	Canal repairing	11
30	Dam repairing	10
31	Cash credit	7
32	Cow bank	2
33	Livestock bank	3
Social		
1	Family planning	7
2	Antenatal care	1
3	Antenatal care service accessibility improvement	2
4	HIV/AIDS awareness education	7
5	HIV/AIDS infected person assistance	11
6	HIV/AIDS orphan children assistance	3
7	Health/hygiene education for local people	5
8	Women and children health care education	1
9	Children immunization provision	13
10	Children and women vaccination	1
11	Antenatal vaccination provision	1
12	Health clinic service	3
13	Medical equipments need for health center	1
14	Establish & support children health care center	1
15	Iodine salt project	1
16	Latrine construction	8
17	Sanitation education	8
18	Commune health center construction	1
19	Village health post construction	2
20	Water filter equipment supply	5

District Data Book 2009: Development Plans and Projects

No.	Project Name	Req.Project
		Total
21	Water supply	1
22	Pump wells construction	2
23	Literacy class	3
24	Literacy teacher support	2
25	Literacy teacher training	1
26	School building	7
27	Kindergarten school construction/repair	3
28	Kid center creation/support	8
29	Pre-school teacher/kid keeper support	12
30	Kid center nurse training	2
31	Kindergarten equipment provision	7
32	Motivating pupil's parents for school enrollment	3
33	Teacher/volunteer teacher need	4
34	Education for all dissemination	4
35	Poor pupils enrollment support	2
36	School materials support to poor pupils	3
37	Food/meal provision to school children	7
38	Scholarship provision to poor pupils	6
39	Vocational training	4
40	Engine/car repairing skill training	1
41	Bicycle/motorcycle/radio repairing skill training	2
42	Electric equipment repair skill training	3
43	Artificial limbs/handcart provision/repair	4
44	Disabled self-support community formation	1
45	Vulnerable group aid/support	1
46	Elderly people support	1
47	Elderly association formation/support	3
NREM		

District Data Book 2009: Development Plans and Projects

No.	Project Name	Req.Project
		Total
1	Environmental awareness and law education	3
2	Fishery law education	11
3	Education on the effect of polluted water	1
4	NREM education campaign	3
5	NREM strengthening	4
6	Tree planting promotion/dissemination	2
7	Illegal fishing prevention	6
8	Natural water ways/reservoirs rehabilitation/conservation	5
9	Flooded forest clearance prevention	3
10	New sewage system construction	1
Administration and Security		
1	Civil registration encouragement	11
2	CC capacity strengthening	1
3	Village level capacity building	1
4	Commune office construction/renovation	3
5	Radio communication provision	1
6	Commune office furniture	2
7	Land law dissemination	10
8	Provision of land titles/certificates	10
9	People guard activities formation/strengthening	1
10	Gambling control/elimination activation	1
11	Human right and related law education	4
12	Penal and civil law dissemination	1
Gender		
1	Gender mainstreaming concept training	3
2	Gender mainstreaming among local people	1
3	Gender and child rights dissemination	6
4	Woman and children's rights dissemination	2

District Data Book 2009: Development Plans and Projects

No.	Project Name	Req.Project
		Total
5	Women and men roles/rights dissemination	3
6	Women vocational training	5
7	Tailor skill training	1
8	Law against domestic violence dissemination	11
9	Law against trafficking dissemination	5

Source: CDPD – District Priority Matrix

8.2 Temporary Agreements by Commune, for 2009

At the District Integration Workshop (DIW) the Supporters (donors, agencies, private donors, NGOs, etc.) identify which projects/activities they would like to support or they put forward their own projects to be implemented in a particular commune. Once there is agreement between Commune Councils and Supporters on specific projects a **Temporary Agreement** is signed by the commune and the Supporter to show their mutual commitment to the identified projects/activities.

It is important to keep in mind that such Temporary Agreements do not necessarily result in implementation.

8.2.1 Temporary Agreements for 2009 as per DIW 2008 for Commune: Kampong Popil

Commune GIS	Commune	Temporary Agreements				Supporter	Funding Source	Listed in CIP befor DIW
		Project Name	Quantity	Unit	Est.Cost (K.Riels)			
Economic								
140801	Kampong Popil	Cash credit	0	person	0	Acleda Bank Plc.		<input type="checkbox"/>
140801	Kampong Popil	Cash deposit	0	family	0	Acleda Bank Plc.		<input type="checkbox"/>
140801	Kampong Popil	Money transfer service	0	Time	0	Acleda Bank Plc.		<input type="checkbox"/>
140801	Kampong Popil	Cash credit	0	person	0	Credit PRASAC		<input type="checkbox"/>
140801	Kampong Popil	Cash credit	0	person	0	AmReth (EMT)		<input type="checkbox"/>
Social								
140801	Kampong Popil	HIV/AIDS awareness education	0	time	0	Department of Health		✓
140801	Kampong Popil		0	person	0	Veteran International of Cambodia		<input type="checkbox"/>
140801	Kampong Popil		0	person	0	Veteran International of Cambodia		<input type="checkbox"/>
140801	Kampong Popil		0	person	0	Veteran International of Cambodia		<input type="checkbox"/>
140801	Kampong Popil		0	person	0	Veteran International of Cambodia		<input type="checkbox"/>
140801	Kampong Popil		0	person	0	Veteran International of Cambodia		<input type="checkbox"/>

District Data Book 2009: Development Plans and Projects

Commune GIS	Commune	Temporary Agreements				Supporter	Funding Source	Listed in CIP before DIW
		Project Name	Quantity	Unit	Est.Cost (K.Riels)			
140801	Kampong Popil		0	person	0	Veteran International of Cambodia		<input type="checkbox"/>
140801	Kampong Popil		0	training	0	Department of Labor and Vocational Training	PIF	<input type="checkbox"/>
140801	Kampong Popil	Sanitation education	0	time	0	Department of Health		✓
140801	Kampong Popil		0	person	0	Department of Health		<input type="checkbox"/>
140801	Kampong Popil		0	time	0	Department of Health		<input type="checkbox"/>
140801	Kampong Popil		0	place	0	Department of Health		<input type="checkbox"/>
140801	Kampong Popil		1	set	0	Department of Health		<input type="checkbox"/>
140801	Kampong Popil	Health consultation service	0	Time	0	Department of Health		<input type="checkbox"/>
140801	Kampong Popil		0	person	0	Department of Health		<input type="checkbox"/>
140801	Kampong Popil	Children immunization provision	0	time	0	Department of Health		✓
140801	Kampong Popil		0	time	0	Department of Health		<input type="checkbox"/>
140801	Kampong Popil		0	Team	0	Department of Health		<input type="checkbox"/>
140801	Kampong Popil		0	time	0	Department of Health		<input type="checkbox"/>
140801	Kampong Popil		0	time	0	Department of Health		<input type="checkbox"/>
140801	Kampong Popil	Family planning service	0	time	0	Department of Health		<input type="checkbox"/>
140801	Kampong Popil	HIV/AIDS infected person assistance	0	time	0	Department of Health		✓
140801	Kampong Popil	Children immunization provision	0	time	0	Department of Health		✓
140801	Kampong Popil		0	person	0	Department of Health		<input type="checkbox"/>
NREM								
140801	Kampong Popil	Environmental awareness and law education	0	time	0	Department of Environment	PIF	✓
Administration and Security								
140801	Kampong Popil		0	training	0	Department of Women		<input type="checkbox"/>

8.2.2 Temporary Agreements for 2009 as per DIW 2008 for Commune: Kanhcham

Commune GIS	Commune	Temporary Agreements				Supporter	Funding Source	Listed in CIP befor DIW
		Project Name	Quantity	Unit	Est.Cost (K.Riels)			
Economic								
140802	Kanhcham	Cash credit	0	family	0	Health Care Center for Children		✓
140802	Kanhcham	Cash credit	0	family	0	Acleda Bank Plc.		✓
140802	Kanhcham	Cash deposit	0	family	0	Acleda Bank Plc.		□
140802	Kanhcham	Money transfer service	0	Time	0	Acleda Bank Plc.		□
140802	Kanhcham	Cash credit	0	family	0	Credit PRASAC		✓
140802	Kanhcham		0	person	0	Department of Women		□
140802	Kanhcham	Mixed farming system training	4	village	0	Health Care Center for Children		✓
140802	Kanhcham	Livestock bank	4	village	0	Health Care Center for Children		✓
140802	Kanhcham	Mixed farming system training	0	training	0	Department of Agriculture Forestry and Fisheries		✓
140802	Kanhcham	Rice seed request	5	Team	0	Department of Agriculture Forestry and Fisheries		✓
Social								
140802	Kanhcham		0	person	0	Veteran International of Cambodia		□
140802	Kanhcham		0	time	0	Department of Health		□
140802	Kanhcham		0	place	0	Department of Health		□
140802	Kanhcham		1	set	0	Department of Health		□
140802	Kanhcham	Health consultation service	0	Time	0	Department of Health		□
140802	Kanhcham		0	person	0	Department of Health		□
140802	Kanhcham	Artificial limbs/handcart provision/repair	0	person	0	Veteran International of Cambodia		✓

District Data Book 2009: Development Plans and Projects

Commune GIS	Commune	Temporary Agreements				Supporter	Funding Source	Listed in CIP befor DIW
		Project Name	Quantity	Unit	Est.Cost (K.Riels)			
140802	Kanhcham	Artificial limbs/handcart provision/repair	0	person	0	Veteran International of Cambodia		✓
140802	Kanhcham		0	person	0	Veteran International of Cambodia		□
140802	Kanhcham		0	person	0	Veteran International of Cambodia		□
140802	Kanhcham	Family planning service	0	time	0	Department of Health		□
140802	Kanhcham		0	person	0	Veteran International of Cambodia		□
140802	Kanhcham	Sanitation education	0	time	0	Department of Health		✓
140802	Kanhcham		0	training	0	Department of Labor and Vocational Training	PIF	□
140802	Kanhcham		0	person	0	Department of Health		□
140802	Kanhcham	HIV/AIDS infected person assistance	0	person	0	Department of Health		✓
140802	Kanhcham		0	Team	0	Department of Health		□
140802	Kanhcham		0	time	0	Department of Health		□
140802	Kanhcham		0	time	0	Department of Health		□
140802	Kanhcham		0	time	0	Department of Health		□
140802	Kanhcham	HIV/AIDS awareness education	0	time	0	Department of Health		✓
140802	Kanhcham		0	person	0	Veteran International of Cambodia		□
140802	Kanhcham	Antenatal vaccination provision	0	time	0	Department of Health		✓
140802	Kanhcham	Children immunization provision	0	time	0	Department of Health		✓
Administration and Security								
140802	Kanhcham		0	training	0	Department of Women		□
140802	Kanhcham		0	training	0	Department of Women		□

Commune GIS	Commune	Temporary Agreements				Supporter	Funding Source	Listed in CIP before DIW
		Project Name	Quantity	Unit	Est.Cost (K.Riels)			
Gender								
140802	Kanhcham	Law against trafficking dissemination	0	time	0	Department of Women		✓
140802	Kanhcham	Law against domestic violence dissemination	0	time	0	Department of Women		✓
140802	Kanhcham	Law against trafficking dissemination	4	village	0	Health Care Center for Children		✓

8.2.3 Temporary Agreements for 2009 as per DIW 2008 for Commune: Kampong Prang

Commune GIS	Commune	Temporary Agreements				Supporter	Funding Source	Listed in CIP befor DIW
		Project Name	Quantity	Unit	Est.Cost (K.Riels)			
Economic								
140803	Kampong Prang	Cash credit	0	family	0	Acleda Bank Plc.		✓
140803	Kampong Prang	Cash deposit	0	family	0	Acleda Bank Plc.		☐
140803	Kampong Prang	Money transfer service	0	Time	0	Acleda Bank Plc.		☐
140803	Kampong Prang	Cash credit	0	family	0	Credit PRASAC		✓
140803	Kampong Prang	Cash credit	0	family	0	AmReth (EMT)		✓
Social								
140803	Kampong Prang		6	village	0	Department of Rural Development		☐
140803	Kampong Prang		0	person	0	Veteran International of Cambodia		☐
140803	Kampong Prang		0	person	0	Veteran International of Cambodia		☐
140803	Kampong Prang		0	person	0	Veteran International of Cambodia		☐

District Data Book 2009: Development Plans and Projects

Commune GIS	Commune	Temporary Agreements				Supporter	Funding Source	Listed in CIP before DIW
		Project Name	Quantity	Unit	Est.Cost (K.Riels)			
140803	Kampong Prang		0	person	0	Veteran International of Cambodia		<input type="checkbox"/>
140803	Kampong Prang		0	person	0	Veteran International of Cambodia		<input type="checkbox"/>
140803	Kampong Prang		0	person	0	Veteran International of Cambodia		<input type="checkbox"/>
140803	Kampong Prang		0	training	0	Department of Labor and Vocational Training	PIF	<input type="checkbox"/>
140803	Kampong Prang		6	village	0	Department of Rural Development		<input type="checkbox"/>
140803	Kampong Prang		0	Team	0	Department of Health		<input type="checkbox"/>
140803	Kampong Prang	Health clinic service	0	time	0	Department of Health		✓
140803	Kampong Prang		0	time	0	Department of Health		<input type="checkbox"/>
140803	Kampong Prang		0	place	0	Department of Health		<input type="checkbox"/>
140803	Kampong Prang		1	set	0	Department of Health		<input type="checkbox"/>
140803	Kampong Prang		0	person	0	Department of Health		<input type="checkbox"/>
140803	Kampong Prang		0	person	0	Department of Health		<input type="checkbox"/>
140803	Kampong Prang		0	time	0	Department of Health		<input type="checkbox"/>
140803	Kampong Prang	KMeragpbl;meFúa)aycMeraHT wks¥at	0	Container	0	Department of Rural Development		✓
140803	Kampong Prang		0	time	0	Department of Health		<input type="checkbox"/>
140803	Kampong Prang	Health/hygiene education for local people	0	time	0	Department of Health		✓
140803	Kampong Prang	Family planning program	0	time	0	Department of Health		✓
140803	Kampong Prang	HIV/AIDS orphan children assistance	0	person	0	Department of Health		✓
140803	Kampong Prang	HIV/AIDS infected person	0	person	0	Department of Health		✓

Commune GIS	Commune	Temporary Agreements				Supporter	Funding Source	Listed in CIP before DIW
		Project Name	Quantity	Unit	Est.Cost (K.Riels)			
		assistance						
140803	Kampong Prang	Antenatal care service accessibility improvement	0	time	0	Department of Health		✓
140803	Kampong Prang	Children immunization provision	0	time	0	Department of Health		✓
140803	Kampong Prang		0	time	0	Department of Health		□
NREM								
140803	Kampong Prang	NREM education campaign	0	time	0	Department of Environment	PIF	✓
140803	Kampong Prang	Illegal fishing prevention	0	time	0	Department of Environment		✓
140803	Kampong Prang	Flooded forest clearance prevention	0	time	0	Department of Environment		✓
Administration and Security								
140803	Kampong Prang		0	training	0	Department of Women		□

8.2.4 Temporary Agreements for 2009 as per DIW 2008 for Commune: Kampong Ruessei

Commune GIS	Commune	Temporary Agreements				Supporter	Funding Source	Listed in CIP before DIW
		Project Name	Quantity	Unit	Est.Cost (K.Riels)			
Economic								
140804	Kampong Ruessei	Cash credit	0	family	0	Acleda Bank Plc.		✓
140804	Kampong Ruessei	Cash deposit	0	family	0	Acleda Bank Plc.		□
140804	Kampong Ruessei	Money transfer service	0	Time	0	Acleda Bank Plc.		□
140804	Kampong Ruessei	Cash credit	0	family	0	Credit PRASAC		✓
Social								
140804	Kampong Ruessei	Children immunization provision	0	time	0	Department of Health		✓

District Data Book 2009: Development Plans and Projects

Commune GIS	Commune	Temporary Agreements				Supporter	Funding Source	Listed in CIP befor DIW
		Project Name	Quantity	Unit	Est.Cost (K.Riels)			
140804	Kampong Ruessei		0	person	0	Veteran International of Cambodia		<input type="checkbox"/>
140804	Kampong Ruessei		0	person	0	Veteran International of Cambodia		<input type="checkbox"/>
140804	Kampong Ruessei		0	person	0	Veteran International of Cambodia		<input type="checkbox"/>
140804	Kampong Ruessei		0	person	0	Veteran International of Cambodia		<input type="checkbox"/>
140804	Kampong Ruessei		0	person	0	Veteran International of Cambodia		<input type="checkbox"/>
140804	Kampong Ruessei		0	person	0	Veteran International of Cambodia		<input type="checkbox"/>
140804	Kampong Ruessei		0	training	0	Department of Labor and Vocational Training	PIF	<input type="checkbox"/>
140804	Kampong Ruessei	Antenatal care	0	time	0	Department of Health		✓
140804	Kampong Ruessei		0	Team	0	Department of Health		<input type="checkbox"/>
140804	Kampong Ruessei		0	time	0	Department of Health		<input type="checkbox"/>
140804	Kampong Ruessei		0	time	0	Department of Health		<input type="checkbox"/>
140804	Kampong Ruessei		1	set	0	Department of Health		<input type="checkbox"/>
140804	Kampong Ruessei	Health consultation service	0	Time	0	Department of Health		<input type="checkbox"/>
140804	Kampong Ruessei		0	person	0	Department of Health		<input type="checkbox"/>
140804	Kampong Ruessei		0	person	0	Department of Health		<input type="checkbox"/>
140804	Kampong Ruessei	Sanitation education	0	time	0	Department of Health		✓
140804	Kampong Ruessei		0	person	0	Department of Health		<input type="checkbox"/>
140804	Kampong Ruessei	Establish & support children health care center	0	place	0	Department of Health		✓

Commune GIS	Commune	Temporary Agreements				Supporter	Funding Source	Listed in CIP before DIW
		Project Name	Quantity	Unit	Est.Cost (K.Riels)			
140804	Kampong Ruessei	Family planning service	0	time	0	Department of Health		<input type="checkbox"/>
140804	Kampong Ruessei	HIV/AIDS infected person assistance	0	time	0	Department of Health		✓
140804	Kampong Ruessei	HIV/AIDS awareness education	0	time	0	Department of Health		✓
140804	Kampong Ruessei	Children immunization provision	0	time	0	Department of Health		✓
140804	Kampong Ruessei	Sanitation education	0	time	0	Department of Health		✓
140804	Kampong Ruessei		0	time	0	Department of Health		<input type="checkbox"/>
NREM								
140804	Kampong Ruessei	Flooded forest clearance prevention	0	time	0	Department of Environment	PIF	✓
140804	Kampong Ruessei	Illegal fishing prevention	0	time	0	Department of Environment		✓
Administration and Security								
140804	Kampong Ruessei	Village level capacity building	0	training	0	Department of Women		✓
Gender								
140804	Kampong Ruessei	Woman and children's rights dissemination	1	training	0	Department of Social and Veteran Affairs and Youth Rehabilitation		✓

8.2.5 Temporary Agreements for 2009 as per DIW 2008 for Commune: Mesar Prachan

Commune GIS	Commune	Temporary Agreements				Supporter	Funding Source	Listed in CIP befor DIW
		Project Name	Quantity	Unit	Est.Cost (K.Riels)			
Economic								
140805	Mesar	Cash credit	0	person	0	Acleda Bank Plc.		<input type="checkbox"/>

District Data Book 2009: Development Plans and Projects

Commune GIS	Commune	Temporary Agreements				Supporter	Funding Source	Listed in CIP before DIW
		Project Name	Quantity	Unit	Est.Cost (K.Riels)			
	Prachan							
140805	Mesar Prachan	Cash deposit	0	family	0	Acleda Bank Plc.		<input type="checkbox"/>
140805	Mesar Prachan	Money transfer service	0	Time	0	Acleda Bank Plc.		<input type="checkbox"/>
140805	Mesar Prachan	Cash credit	0	person	0	Credit PRASAC		<input type="checkbox"/>
140805	Mesar Prachan	Cash credit	0	person	0	AmReth (EMT)		<input type="checkbox"/>
Social								
140805	Mesar Prachan		0	person	0	Veteran International of Cambodia		<input type="checkbox"/>
140805	Mesar Prachan		0	training	0	Department of Labor and Vocational Training	PIF	<input type="checkbox"/>
140805	Mesar Prachan		6	village	0	Department of Rural Development		<input type="checkbox"/>
140805	Mesar Prachan	Sanitation education	0	time	0	Department of Rural Development		✓
140805	Mesar Prachan		0	person	0	Veteran International of Cambodia		<input type="checkbox"/>
140805	Mesar Prachan		0	person	0	Veteran International of Cambodia		<input type="checkbox"/>
140805	Mesar Prachan		6	village	0	Department of Rural Development		<input type="checkbox"/>
140805	Mesar Prachan		0	person	0	Veteran International of Cambodia		<input type="checkbox"/>
140805	Mesar Prachan	Family planning program	0	time	0	Department of Health		✓

District Data Book 2009: Development Plans and Projects

Commune GIS	Commune	Temporary Agreements				Supporter	Funding Source	Listed in CIP befor DIW
		Project Name	Quantity	Unit	Est.Cost (K.Riels)			
140805	Mesar Prachan		0	person	0	Veteran International of Cambodia		<input type="checkbox"/>
140805	Mesar Prachan		0	person	0	Veteran International of Cambodia		<input type="checkbox"/>
140805	Mesar Prachan		0	time	0	Department of Health		<input type="checkbox"/>
140805	Mesar Prachan		0	time	0	Department of Health		<input type="checkbox"/>
140805	Mesar Prachan		0	place	0	Department of Health		<input type="checkbox"/>
140805	Mesar Prachan		1	set	0	Department of Health		<input type="checkbox"/>
140805	Mesar Prachan	Health consultation service	0	Time	0	Department of Health		<input type="checkbox"/>
140805	Mesar Prachan		0	person	0	Department of Health		<input type="checkbox"/>
140805	Mesar Prachan		0	person	0	Department of Health		<input type="checkbox"/>
140805	Mesar Prachan		6	village	0	Department of Rural Development		<input type="checkbox"/>
140805	Mesar Prachan		0	person	0	Department of Health		<input type="checkbox"/>
140805	Mesar Prachan		0	Team	0	Department of Health		<input type="checkbox"/>
140805	Mesar Prachan		0	time	0	Department of Health		<input type="checkbox"/>
140805	Mesar Prachan	HIV/AIDS infected person assistance	0	time	0	Department of Health		✓
140805	Mesar Prachan	HIV/AIDS awareness education	0	time	0	Department of Health		✓

Commune GIS	Commune	Temporary Agreements				Supporter	Funding Source	Listed in CIP before DIW
		Project Name	Quantity	Unit	Est.Cost (K.Riels)			
140805	Mesar Prachan	Children immunization provision	0	time	0	Department of Health		✓
140805	Mesar Prachan	Children immunization provision	0	time	0	Department of Health		✓
140805	Mesar Prachan	Sanitation education	0	time	0	Department of Health		✓
140805	Mesar Prachan		0	time	0	Department of Health		□
NREM								
140805	Mesar Prachan	Environmental awareness and law education	0	time	0	Department of Environment	PIF	✓
Administration and Security								
140805	Mesar Prachan		0	training	0	Department of Women		□

8.2.6 Temporary Agreements for 2009 as per DIW 2008 for Commune: Preaek Ta Sar

Commune GIS	Commune	Temporary Agreements				Supporter	Funding Source	Listed in CIP befor DIW
		Project Name	Quantity	Unit	Est.Cost (K.Riels)			
Economic								
140806	Preaek Ta Sar	Cash credit	0	family	0	Acleda Bank Plc.		✓
140806	Preaek Ta Sar	Cash deposit	0	family	0	Acleda Bank Plc.		☐
140806	Preaek Ta Sar	Money transfer service	0	Time	0	Acleda Bank Plc.		☐
140806	Preaek Ta Sar	Cash credit	0	family	0	Credit PRASAC		✓
Social								
140806	Preaek Ta Sar	Health clinic service	0	time	0	Department of Health		✓
140806	Preaek Ta Sar		0	person	0	Veteran International of Cambodia		☐

District Data Book 2009: Development Plans and Projects

Commune GIS	Commune	Temporary Agreements				Supporter	Funding Source	Listed in CIP befor DIW
		Project Name	Quantity	Unit	Est.Cost (K.Riels)			
140806	Preaek Ta Sar		0	person	0	Veteran International of Cambodia		<input type="checkbox"/>
140806	Preaek Ta Sar		0	person	0	Veteran International of Cambodia		<input type="checkbox"/>
140806	Preaek Ta Sar		0	person	0	Veteran International of Cambodia		<input type="checkbox"/>
140806	Preaek Ta Sar		0	person	0	Veteran International of Cambodia		<input type="checkbox"/>
140806	Preaek Ta Sar		0	person	0	Veteran International of Cambodia		<input type="checkbox"/>
140806	Preaek Ta Sar		0	training	0	Department of Labor and Vocational Training	PIF	<input type="checkbox"/>
140806	Preaek Ta Sar	Health/hygiene education for local people	0	time	0	Department of Health		✓
140806	Preaek Ta Sar		0	Team	0	Department of Health		<input type="checkbox"/>
140806	Preaek Ta Sar		0	time	0	Department of Health		<input type="checkbox"/>
140806	Preaek Ta Sar		0	time	0	Department of Health		<input type="checkbox"/>
140806	Preaek Ta Sar		0	place	0	Department of Health		<input type="checkbox"/>
140806	Preaek Ta Sar		0	person	0	Department of Health		<input type="checkbox"/>
140806	Preaek Ta Sar		0	person	0	Department of Health		<input type="checkbox"/>
140806	Preaek Ta Sar		2	village	0	Department of Rural Development		<input type="checkbox"/>
140806	Preaek Ta Sar		0	time	0	Department of Health		<input type="checkbox"/>
140806	Preaek Ta Sar	Medical equipments need for health center	0	place	0	Department of Health		✓
140806	Preaek Ta Sar		0	time	0	Department of Health		<input type="checkbox"/>
140806	Preaek Ta Sar		0	time	0	Department of Health		<input type="checkbox"/>

Commune GIS	Commune	Temporary Agreements				Supporter	Funding Source	Listed in CIP before DIW
		Project Name	Quantity	Unit	Est.Cost (K.Riels)			
140806	Preaek Ta Sar	Family planning service	0	time	0	Department of Health		<input type="checkbox"/>
140806	Preaek Ta Sar	HIV/AIDS orphan children assistance	0	person	0	Department of Health		✓
140806	Preaek Ta Sar	HIV/AIDS infected person assistance	0	person	0	Department of Health		✓
140806	Preaek Ta Sar	Children immunization provision	0	time	0	Department of Health		✓
Administration and Security								
140806	Preaek Ta Sar		0	training	0	Department of Women		<input type="checkbox"/>
Gender								
140806	Preaek Ta Sar	Law against trafficking dissemination	1	training	0	Department of Social and Veteran Affairs and Youth Rehabilitation		✓

8.2.7 Temporary Agreements for 2009 as per DIW 2008 for Commune: Prey Pnov

Commune GIS	Commune	Temporary Agreements				Supporter	Funding Source	Listed in CIP before DIW
		Project Name	Quantity	Unit	Est.Cost (K.Riels)			
Economic								
140807	Prey Pnov	Mixed farming system training	0	training	0	Department of Agriculture Forestry and Fisheries		✓
140807	Prey Pnov	Cash credit	0	family	0	Acleda Bank Plc.		✓
140807	Prey Pnov	Cash deposit	0	family	0	Acleda Bank Plc.		☐
140807	Prey Pnov	Money transfer service	0	Time	0	Acleda Bank Plc.		☐
140807	Prey Pnov	Cash credit	0	family	0	Credit PRASAC		✓
140807	Prey Pnov		0	person	0	Department of Women		☐

District Data Book 2009: Development Plans and Projects

Commune GIS	Commune	Temporary Agreements				Supporter	Funding Source	Listed in CIP before DIW
		Project Name	Quantity	Unit	Est.Cost (K.Riels)			
140807	Prey Pnov	Cash credit	0	family	0	Health Care Center for Children		✓
140807	Prey Pnov	Livestock bank	5	village	0	Health Care Center for Children		✓
140807	Prey Pnov	Mixed farming system training	5	village	0	Health Care Center for Children		✓
140807	Prey Pnov	Rice seed request	7	Team	0	Department of Agriculture Forestry and Fisheries		✓
140807	Prey Pnov	Road maintenance project	5300	m	0	Department of Rural Development		✓
Social								
140807	Prey Pnov		0	person	0	Veteran International of Cambodia		□
140807	Prey Pnov		0	time	0	Department of Health		□
140807	Prey Pnov		0	place	0	Department of Health		□
140807	Prey Pnov		1	set	0	Department of Health		□
140807	Prey Pnov	Health consultation service	0	Time	0	Department of Health		□
140807	Prey Pnov		0	person	0	Department of Health		□
140807	Prey Pnov		0	person	0	Veteran International of Cambodia		□
140807	Prey Pnov		0	person	0	Veteran International of Cambodia		□
140807	Prey Pnov		0	person	0	Veteran International of Cambodia		□
140807	Prey Pnov		0	person	0	Veteran International of Cambodia		□

District Data Book 2009: Development Plans and Projects

Commune GIS	Commune	Temporary Agreements				Supporter	Funding Source	Listed in CIP before DIW
		Project Name	Quantity	Unit	Est.Cost (K.Riels)			
140807	Prey Pnov	Antenatal care service accessibility improvement	0	time	0	Department of Health		✓
140807	Prey Pnov		0	time	0	Department of Health		□
140807	Prey Pnov		0	time	0	Department of Health		□
140807	Prey Pnov		0	training	0	Department of Labor and Vocational Training	PIF	□
140807	Prey Pnov	HIV/AIDS infected person assistance	0	time	0	Department of Health		✓
140807	Prey Pnov		0	time	0	Department of Health		□
140807	Prey Pnov		0	Team	0	Department of Health		□
140807	Prey Pnov		0	person	0	Department of Health		□
140807	Prey Pnov		0	person	0	Department of Health		□
140807	Prey Pnov	HIV/AIDS awareness education	0	time	0	Department of Health		✓
140807	Prey Pnov		0	person	0	Veteran International of Cambodia		□
140807	Prey Pnov	Family planning program	0	time	0	Department of Health		✓
140807	Prey Pnov	Sanitation education	0	time	0	Department of Health		✓
Administration and Security								
140807	Prey Pnov		0	training	0	Department of Women		□
140807	Prey Pnov		0	training	0	Department of Women		□
Gender								
140807	Prey Pnov		5	village	0	Health Care Center for Children		□
140807	Prey Pnov		2	Team	0	Department of Women		□

8.2.8 Temporary Agreements for 2009 as per DIW 2008 for Commune: Prey Sniet

Commune GIS	Commune	Temporary Agreements				Supporter	Funding Source	Listed in CIP befor DIW
		Project Name	Quantity	Unit	Est.Cost (K.Riels)			
Economic								
140808	Prey Sniet	Rice seed request	4	Team	0	Department of Agriculture Forestry and Fisheries		✓
140808	Prey Sniet	Cash credit	0	family	0	Acleda Bank Plc.		✓
140808	Prey Sniet	Cash deposit	0	family	0	Acleda Bank Plc.		☐
140808	Prey Sniet	Money transfer service	0	Time	0	Acleda Bank Plc.		☐
140808	Prey Sniet	Cash credit	0	family	0	Credit PRASAC		✓
140808	Prey Sniet	Cash credit	0	family	0	AmReth (EMT)		✓
140808	Prey Sniet		0	person	0	Department of Women		☐
140808	Prey Sniet	Rice cultivation technique training	0	training	0	Department of Agriculture Forestry and Fisheries		✓
Social								
140808	Prey Sniet		0	person	0	Veteran International of Cambodia		☐
140808	Prey Sniet		0	time	0	Department of Health		☐
140808	Prey Sniet		0	place	0	Department of Health		☐
140808	Prey Sniet		1	set	0	Department of Health		☐
140808	Prey Sniet	Health consultation service	0	Time	0	Department of Health		☐
140808	Prey Sniet		0	person	0	Department of Health		☐
140808	Prey Sniet		0	person	0	Department of Health		☐
140808	Prey Sniet		0	person	0	Veteran International of Cambodia		☐
140808	Prey Sniet		0	person	0	Veteran International of Cambodia		☐
140808	Prey Sniet	Health/hygiene education for local	0	time	0	Department of Health		✓

District Data Book 2009: Development Plans and Projects

Commune GIS	Commune	Temporary Agreements				Supporter	Funding Source	Listed in CIP befor DIW
		Project Name	Quantity	Unit	Est.Cost (K.Riels)			
		people						
140808	Prey Sniet		0	person	0	Veteran International of Cambodia		<input type="checkbox"/>
140808	Prey Sniet		0	person	0	Department of Health		<input type="checkbox"/>
140808	Prey Sniet	Family planning program	0	time	0	Department of Health		✓
140808	Prey Sniet	Vulnerable group aid/support	1	training	0	Department of Labor and Vocational Training	PIF	✓
140808	Prey Sniet		0	time	0	Department of Health		<input type="checkbox"/>
140808	Prey Sniet		0	Team	0	Department of Health		<input type="checkbox"/>
140808	Prey Sniet	Women and children health care education	0	time	0	Department of Health		✓
140808	Prey Sniet	Children immunization provision	0	time	0	Department of Health		✓
140808	Prey Sniet		0	time	0	Department of Health		<input type="checkbox"/>
140808	Prey Sniet		0	person	0	Veteran International of Cambodia		<input type="checkbox"/>
140808	Prey Sniet		0	time	0	Department of Health		<input type="checkbox"/>
140808	Prey Sniet		0	person	0	Veteran International of Cambodia		<input type="checkbox"/>
140808	Prey Sniet	Sanitation education	0	time	0	Department of Health		✓
140808	Prey Sniet	HIV/AIDS infected person assistance	0	time	0	Department of Health		✓
140808	Prey Sniet	HIV/AIDS infected person assistance	0	time	0	Department of Health		✓
Administration and Security								
140808	Prey Sniet		0	training	0	Department of Women		<input type="checkbox"/>
140808	Prey Sniet		0	training	0	Department of Women		<input type="checkbox"/>
140808	Prey Sniet	CC capacity strengthening	0	time	0	Department of Women		✓
Gender								

Commune GIS	Commune	Temporary Agreements				Supporter	Funding Source	Listed in CIP before DIW
		Project Name	Quantity	Unit	Est.Cost (K.Riels)			
140808	Prey Sniel	Children rights and trafficking law training	1	training	0	Department of Social and Veteran Affairs and Youth Rehabilitation		<input type="checkbox"/>

8.2.9 Temporary Agreements for 2009 as per DIW 2008 for Commune: Prey Sralet

Commune GIS	Commune	Temporary Agreements				Supporter	Funding Source	Listed in CIP befor DIW
		Project Name	Quantity	Unit	Est.Cost (K.Riels)			
Economic								
140809	Prey Sralet	Rice seed request	7	Team	0	Department of Agriculture Forestry and Fisheries		✓
140809	Prey Sralet	Cash credit	0	person	0	Acleda Bank Plc.		☐
140809	Prey Sralet	Cash deposit	0	family	0	Acleda Bank Plc.		☐
140809	Prey Sralet	Money transfer service	0	Time	0	Acleda Bank Plc.		☐
140809	Prey Sralet	Cash credit	0	person	0	Credit PRASAC		☐
140809	Prey Sralet		0	person	0	Department of Women		☐
140809	Prey Sralet	Rice cultivation technique training	0	training	0	Department of Agriculture Forestry and Fisheries		✓
Social								
140809	Prey Sralet		0	person	0	Veteran International of Cambodia		☐
140809	Prey Sralet		0	person	0	Veteran International of Cambodia		☐
140809	Prey Sralet		0	person	0	Veteran International of Cambodia		☐
140809	Prey Sralet		0	person	0	Veteran International of Cambodia		☐

District Data Book 2009: Development Plans and Projects

Commune GIS	Commune	Temporary Agreements				Supporter	Funding Source	Listed in CIP befor DIW
		Project Name	Quantity	Unit	Est.Cost (K.Riels)			
140809	Prey Sralet		0	person	0	Veteran International of Cambodia		<input type="checkbox"/>
140809	Prey Sralet		0	person	0	Veteran International of Cambodia		<input type="checkbox"/>
140809	Prey Sralet		0	training	0	Department of Labor and Vocational Training	PIF	<input type="checkbox"/>
140809	Prey Sralet	Children immunization provision	0	time	0	Department of Health		✓
140809	Prey Sralet		0	person	0	Department of Health		<input type="checkbox"/>
140809	Prey Sralet		0	place	0	Department of Health		<input type="checkbox"/>
140809	Prey Sralet		1	set	0	Department of Health		<input type="checkbox"/>
140809	Prey Sralet	Health consultation service	0	Time	0	Department of Health		<input type="checkbox"/>
140809	Prey Sralet		0	person	0	Department of Health		<input type="checkbox"/>
140809	Prey Sralet		0	person	0	Department of Health		<input type="checkbox"/>
140809	Prey Sralet	Children immunization provision	0	time	0	Department of Health		✓
140809	Prey Sralet		0	time	0	Department of Health		<input type="checkbox"/>
140809	Prey Sralet		0	Team	0	Department of Health		<input type="checkbox"/>
140809	Prey Sralet		0	time	0	Department of Health		<input type="checkbox"/>
140809	Prey Sralet		0	time	0	Department of Health		<input type="checkbox"/>
140809	Prey Sralet	Family planning program	0	time	0	Department of Health		✓
140809	Prey Sralet	Sanitation education	0	time	0	Department of Health		✓
140809	Prey Sralet	HIV/AIDS awareness education	0	time	0	Department of Health		✓
140809	Prey Sralet	HIV/AIDS infected person assistance	0	time	0	Department of Health		✓
140809	Prey Sralet	Iodine salt project	0	time	0	Department of Health		✓
Administration and Security								
140809	Prey Sralet		0	training	0	Department of Women		<input type="checkbox"/>
140809	Prey Sralet		0	training	0	Department of Women		<input type="checkbox"/>

8.2.10 Temporary Agreements for 2009 as per DIW 2008 for Commune: Reab

Commune GIS	Commune	Temporary Agreements				Supporter	Funding Source	Listed in CIP befor DIW
		Project Name	Quantity	Unit	Est.Cost (K.Riels)			
Economic								
140810	Reab	Cash credit	0	family	0	Credit PRASAC		✓
140810	Reab	Cash credit	0	family	0	AmReth (EMT)		✓
140810	Reab	Cash deposit	0	family	0	Acleda Bank Plc.		□
140810	Reab	Cash credit	0	family	0	Acleda Bank Plc.		✓
140810	Reab	Money transfer service	0	Time	0	Acleda Bank Plc.		□
Social								
140810	Reab	Family planning program	0	time	0	Department of Health		✓
140810	Reab	Disabled self-support community formation	0	person	0	Veteran International of Cambodia		✓
140810	Reab	Artificial limbs/handcart provision/repair	0	person	0	Veteran International of Cambodia		✓
140810	Reab		0	person	0	Veteran International of Cambodia		□
140810	Reab		0	person	0	Veteran International of Cambodia		□
140810	Reab		0	person	0	Veteran International of Cambodia		□
140810	Reab		0	person	0	Veteran International of Cambodia		□
140810	Reab		0	training	0	Department of Labor and Vocational Training	PIF	□
140810	Reab	Health/hygiene education for local people	0	time	0	Department of Health		✓
140810	Reab	Health clinic service	0	time	0	Department of Health		✓
140810	Reab	Children immunization provision	0	time	0	Department of Health		✓

District Data Book 2009: Development Plans and Projects

Commune GIS	Commune	Temporary Agreements				Supporter	Funding Source	Listed in CIP before DIW
		Project Name	Quantity	Unit	Est.Cost (K.Riels)			
140810	Reab	HIV/AIDS infected person assistance	0	person	0	Department of Health		✓
140810	Reab	HIV/AIDS orphan children assistance	0	person	0	Department of Health		✓
140810	Reab		0	time	0	Department of Health		□
140810	Reab		0	time	0	Department of Health		□
140810	Reab		0	time	0	Department of Health		□
140810	Reab		0	time	0	Department of Health		□
140810	Reab		0	person	0	Department of Health		□
140810	Reab		0	person	0	Department of Health		□
140810	Reab		1	set	0	Department of Health		□
140810	Reab		0	place	0	Department of Health		□
140810	Reab		0	time	0	Department of Health		□
140810	Reab		0	Team	0	Department of Health		□
NREM								
140810	Reab	Illegal fishing prevention	0	time	0	Department of Environment		✓
140810	Reab	NREM education campaign	0	time	0	Department of Environment	PIF	✓
Administration and Security								
140810	Reab		0	training	0	Department of Women		□
Gender								
140810	Reab	Law against trafficking dissemination	1	training	0	Department of Social and Veteran Affairs and Youth Rehabilitation		✓

8.2.11 Temporary Agreements for 2009 as per DIW 2008 for Commune: Roka

Commune	Commune	Temporary Agreements	Supporter	Funding	Listed
---------	---------	----------------------	-----------	---------	--------

District Data Book 2009: Development Plans and Projects

		Project Name	Quantity	Unit	Est.Cost (K.Riels)			
Economic								
140811	Roka	Rice seed request	7	Team	0	Department of Agriculture Forestry and Fisheries		✓
140811	Roka	Cash credit	0	person	0	Acleda Bank Plc.		<input type="checkbox"/>
140811	Roka	Cash deposit	0	family	0	Acleda Bank Plc.		<input type="checkbox"/>
140811	Roka	Money transfer service	0	Time	0	Acleda Bank Plc.		<input type="checkbox"/>
140811	Roka	Cash credit	0	person	0	Credit PRASAC		<input type="checkbox"/>
140811	Roka	Cash credit	0	person	0	AmReth (EMT)		<input type="checkbox"/>
140811	Roka		0	person	0	Department of Women		<input type="checkbox"/>
140811	Roka	Rice cultivation technique training	0	training	0	Department of Agriculture Forestry and Fisheries		✓
140811	Roka	Mixed farming system training	0	training	0	Department of Agriculture Forestry and Fisheries		✓
Social								
140811	Roka		0	person	0	Veteran International of Cambodia		<input type="checkbox"/>
140811	Roka		0	time	0	Department of Health		<input type="checkbox"/>
140811	Roka		0	place	0	Department of Health		<input type="checkbox"/>
140811	Roka		1	set	0	Department of Health		<input type="checkbox"/>
140811	Roka	Health consultation service	0	Time	0	Department of Health		<input type="checkbox"/>
140811	Roka		0	person	0	Department of Health		<input type="checkbox"/>
140811	Roka		0	time	0	Department of Health		<input type="checkbox"/>
140811	Roka	Artificial limbs/handcart provision/repair	0	person	0	Veteran International of Cambodia		✓
140811	Roka		0	person	0	Veteran International of Cambodia		<input type="checkbox"/>
140811	Roka		0	person	0	Veteran International of Cambodia		<input type="checkbox"/>

District Data Book 2009: Development Plans and Projects

Commune GIS	Commune	Temporary Agreements				Supporter	Funding Source	Listed in CIP before DIW
		Project Name	Quantity	Unit	Est.Cost (K.Riels)			
140811	Roka		0	time	0	Department of Health		<input type="checkbox"/>
140811	Roka	Health/hygiene education for local people	0	time	0	Department of Health		✓
140811	Roka		0	person	0	Department of Health		<input type="checkbox"/>
140811	Roka		0	time	0	Department of Health		<input type="checkbox"/>
140811	Roka		0	time	0	Department of Health		<input type="checkbox"/>
140811	Roka	HIV/AIDS awareness education	0	time	0	Department of Health		✓
140811	Roka		0	person	0	Veteran International of Cambodia		<input type="checkbox"/>
140811	Roka	Children and women vaccination	0	time	0	Department of Health		✓
140811	Roka		0	person	0	Veteran International of Cambodia		<input type="checkbox"/>
140811	Roka	Family planning program	0	time	0	Department of Health		✓
140811	Roka		0	Team	0	Department of Health		<input type="checkbox"/>
140811	Roka		0	time	0	Department of Health		<input type="checkbox"/>
140811	Roka		0	training	0	Department of Labor and Vocational Training	PIF	<input type="checkbox"/>
NREM								
140811	Roka	NREM strengthening	0	time	0	Department of Environment	PIF	✓
Administration and Security								
140811	Roka		0	training	0	Department of Women		<input type="checkbox"/>
140811	Roka		0	training	0	Department of Women		<input type="checkbox"/>
Gender								
140811	Roka	Law against trafficking dissemination	1	training	0	Department of Social and Veteran Affairs and Youth Rehabilitation		✓

Source: CDPD, District Level Detail TA resulting from DIW

8.3 Outputs, estimated and actual costs of C/S Fund Projects between 2005 and 2008, by Commune

Commune	Project Type	Budget Year	Output		Quantity	Unit	Unit Cost MR	
			Description	Type			Estimate	Actual
Kampong Popil	Rural Transport	2005	Earth road	Repair	2.266	Km	34.44	36.99
Kampong Popil	Rural Transport	2005	Single pipe culvert	New	1	Place	2.08	36.99
Kampong Popil	Rural Transport	2006	Earth road	Repair	1.875	Km	65.06	65.61
Kampong Popil	Rural Transport	2006	Earth road	Routine maintenance	2.266	Km	1.52	65.61
Kampong Popil	Rural Transport	2006	Single pipe culvert	New	2	Place	2.48	65.61
Kampong Popil	Irrigation	2008	Earth dam	Repair	2.55	Km	96.03	70.74
Kampong Popil	Rural Transport	2008	Earth road	Routine maintenance	2.266	Km	12.22	9.06
Kampong Popil	Irrigation	2008	Single pipe Culvert with gate	New	5	Place	27.90	70.74
Kanhcham	Irrigation	2005	Earth road	Routine maintenance	1	Km	1.86	58.74
Kanhcham	Irrigation	2005	Canal	Repair	1.75	Km	50.30	58.74
Kanhcham	Irrigation	2005	Width restriction posts	New	2	Place	1.39	58.74
Kanhcham	Irrigation	2005	Single pipe Culvert with gate	New	2	Place	5.31	58.74
Kanhcham	Rural Transport	2006	Triple pipe culvert	New	2	Place	12.80	71.02
Kanhcham	Rural Transport	2006	Earth road	Routine maintenance	1.4	Km	1.18	71.02
Kanhcham	Rural Transport	2006	Earth road	Repair	1.2	Km	54.28	71.02
Kanhcham	Rural Transport	2006	Single pipe culvert	New	1	Place	1.90	71.02
Kanhcham	Rural Transport	2007	Earth road	Repair	3.68	Km	52.48	65.45
Kanhcham	Rural Transport	2007	Double pipe culvert	New	2	Place	10.33	65.45
Kanhcham	Rural Transport	2007	Earth road	Routine maintenance	1.2	Km	1.38	65.45
Kanhcham	Rural Transport	2008	Earth road	Routine maintenance	1.2	Km	1.80	54.15
Kanhcham	Rural Transport	2008	Single pipe culvert	New	3	Place	6.18	54.15
Kanhcham	Rural Transport	2008	Earth road	Repair	1.958	Km	46.33	54.15
Kampong Prang	Rural Transport	2005	Earth road	Repair	4.196	Km	52.04	53.56
Kampong Prang	Rural Transport	2005	Width restriction posts	New	2	Place	1.53	53.56
Kampong Prang	Irrigation	2006	Single pipe Culvert with gate	New	2	Place	8.58	33.52
Kampong Prang	Rural Transport	2006	Earth road	Routine maintenance	4.45	Km	2.60	19.41

District Data Book 2009: Development Plans and Projects

Commune	Project Type	Budget Year	Output		Quantity	Unit	Unit Cost MR	
			Description	Type			Estimate	Actual
Kampong Prang	Rural Transport	2006	Earth road	Repair	1.157	Km	16.81	19.41
Kampong Prang	Irrigation	2006	Earth dam	Repair	0.497	Km	24.98	33.52
Kampong Prang	Irrigation	2007	Earth dam	Repair	0.85	Km	37.26	19.30
Kampong Prang	Irrigation	2007	Single pipe Culvert with gate	New	2	Place	8.04	19.30
Kampong Prang	Irrigation	2008	Earth dam	Repair	2.35	Km	51.27	50.31
Kampong Prang	Irrigation	2008	Single pipe Culvert with gate	New	4	Place	20.73	50.31
Kampong Ruessei	Rural Transport	2005	Single pipe culvert	Repair	1	Place	1.52	39.12
Kampong Ruessei	Rural Transport	2005	Width restriction posts	New	3	Place	2.29	39.12
Kampong Ruessei	Rural Transport	2005	Single pipe culvert	New	3	Place	4.57	39.12
Kampong Ruessei	Irrigation	2005	Single pipe Culvert with gate	New	2	Place	9.78	9.20
Kampong Ruessei	Rural Transport	2005	Earth road	Repair	1	Km	33.68	39.12
Kampong Ruessei	Irrigation	2006	Single pipe Culvert with gate	New	1	Place	6.08	55.70
Kampong Ruessei	Irrigation	2006	Earth dam	Repair	0.75	Km	54.86	55.70
Kampong Ruessei	Rural Transport	2006	Earth road	Routine maintenance	3.25	Km	2.66	2.66
Kampong Ruessei	Rural Transport	2007	Earth road	Repair	1	Km	54.39	29.77
Kampong Ruessei	Rural Transport	2007	Earth road	Routine maintenance	1.6	Km	4.17	29.77
Kampong Ruessei	Rural Transport	2007	Single pipe culvert	New	3	Place	6.85	29.77
Kampong Ruessei	Rural Transport	2008	Earth road	Routine maintenance	2	Km	5.92	107.08
Kampong Ruessei	Rural Transport	2008	Single pipe culvert	New	4	Place	8.97	107.08
Kampong Ruessei	Rural Transport	2008	Earth road	Repair	5.004	Km	91.86	107.08
Mesar Prachan	Irrigation	2005	Earth road	Routine maintenance	2	Km	4.10	59.70
Mesar Prachan	Irrigation	2005	Earth dam	Repair	3.2	Km	55.46	59.70
Mesar Prachan	Irrigation	2005	Single pipe Culvert with gate	New	1	Place	3.96	59.70
Mesar Prachan	Irrigation	2006	Earth dam	Repair	1.25	Km	33.81	40.00
Mesar Prachan	Rural Transport	2006	Earth road	Repair	0.274	Km	21.56	21.11
Mesar Prachan	Rural Transport	2006	Width restriction posts	New	1	Place	0.72	21.11
Mesar Prachan	Irrigation	2006	Single pipe Culvert with gate	New	3	Place	5.59	40.00

District Data Book 2009: Development Plans and Projects

Commune	Project Type	Budget Year	Output		Quantity	Unit	Unit Cost MR	
			Description	Type			Estimate	Actual
Mesar Prachan	Irrigation	2007	Single pipe Culvert with gate	New	5	Place	7.95	60.99
Mesar Prachan	Irrigation	2007	Earth dam	Repair	6.3	Km	50.35	60.99
Mesar Prachan	Rural Transport	2007	Earth road	Routine maintenance	0.274	Km	1.85	1.85
Mesar Prachan	Rural Transport	2008	Single pipe culvert	New	1	Place	3.08	44.62
Mesar Prachan	Rural Transport	2008	Earth road	Repair	1.277	Km	39.07	44.62
Mesar Prachan	Rural Transport	2008	Earth road	Routine maintenance	2	Km	2.37	44.62
Preaek Ta Sar	Rural Transport	2005	Earth road	Repair	2.032	Km	39.03	38.91
Preaek Ta Sar	Rural Transport	2006	Earth road	Repair	2.477	Km	64.14	66.09
Preaek Ta Sar	Rural Transport	2006	Earth road	Routine maintenance	2.032	Km	1.96	66.09
Preaek Ta Sar	Rural Transport	2007	Earth road	Routine maintenance	2.032	Km	3.43	52.72
Preaek Ta Sar	Rural Transport	2007	Earth road	Repair	3.7	Km	49.36	52.72
Preaek Ta Sar	Irrigation	2008	Single pipe Culvert with gate	New	7	Place	36.86	105.00
Preaek Ta Sar	Irrigation	2008	Earth dam	Repair	2.7	Km	72.04	105.00
Prey Pnov	Irrigation	2005	Width restriction posts	New	2	Place	1.33	98.64
Prey Pnov	Irrigation	2005	Canal	Repair	7.075	Km	103.57	98.64
Prey Pnov	Irrigation	2006	Canal	Repair	2.83	Km	56.43	80.60
Prey Pnov	Rural Transport	2006	Single pipe culvert	New	6	Place	15.27	16.40
Prey Pnov	Rural Transport	2006	Earth road	Routine maintenance	1.6	Km	2.06	16.40
Prey Pnov	Irrigation	2006	Single pipe Culvert with gate	New	6	Place	26.06	80.60
Prey Pnov	Rural Transport	2007	Earth road	Routine maintenance	1.6	Km	1.93	1.93
Prey Pnov	Irrigation	2007	Canal	Repair	4.25	Km	77.83	59.50
Prey Pnov	Irrigation	2008	Single pipe Culvert with gate	New	3	Place	24.05	73.90
Prey Pnov	Irrigation	2008	Canal	Repair	2.6	Km	68.37	73.90
Prey Sniet	Rural Transport	2005	Earth road	Repair	0.3	Km	8.80	42.72
Prey Sniet	Rural Transport	2005	Earth road	Repair	0.85	Km	30.45	42.72
Prey Sniet	Rural Transport	2005	Width restriction posts	New	4	Place	3.05	42.72
Prey Sniet	Rural Transport	2005	Single pipe culvert	New	2	Place	3.63	42.72

District Data Book 2009: Development Plans and Projects

Commune	Project Type	Budget Year	Output		Quantity	Unit	Unit Cost MR	
			Description	Type			Estimate	Actual
Prey Sniet	Rural Transport	2006	Single pipe culvert	New	3	Place	3.69	54.29
Prey Sniet	Rural Transport	2006	Earth road	Repair	1.925	Km	52.49	54.29
Prey Sniet	Rural Transport	2006	Earth road	Routine maintenance	2.38	Km	2.20	54.29
Prey Sniet	Rural Transport	2007	Earth road	Repair	3.413	Km	48.10	61.23
Prey Sniet	Rural Transport	2007	Single pipe culvert	New	4	Place	3.43	61.23
Prey Sniet	Rural Transport	2007	Single pipe culvert	Routine maintenance	1	Place	1.46	61.23
Prey Sniet	Rural Transport	2007	Earth road	Routine maintenance	1.6	Km	3.92	61.23
Prey Sniet	Rural Transport	2008	Earth road	Repair	3.997	Km	83.76	99.13
Prey Sniet	Rural Transport	2008	Single pipe culvert	New	5	Place	9.05	99.13
Prey Sniet	Rural Transport	2008	Earth road	Routine maintenance	2.5	Km	6.24	99.13
Prey Sralet	Irrigation	2005	Canal	Repair	7.43	Km	57.11	63.01
Prey Sralet	Irrigation	2005	Single pipe Culvert with gate	New	1	Place	3.79	63.01
Prey Sralet	Irrigation	2005	Earth road	Routine maintenance	1.9	Km	3.47	63.01
Prey Sralet	Irrigation	2005	Width restriction posts	New	1	Place	0.73	63.01
Prey Sralet	Rural Transport	2006	Earth road	Routine maintenance	3	Km	2.33	67.70
Prey Sralet	Rural Transport	2006	Double pipe culvert	New	1	Place	4.82	67.70
Prey Sralet	Rural Transport	2006	Earth road	Repair	1.54	Km	53.92	67.70
Prey Sralet	Rural Transport	2006	Triple pipe culvert	New	1	Place	6.56	67.70
Prey Sralet	Rural Transport	2007	Earth road	Routine maintenance	4.4	Km	7.31	54.69
Prey Sralet	Rural Transport	2007	Earth road	Repair	2.05	Km	41.40	54.69
Prey Sralet	Rural Transport	2007	Triple pipe culvert	New	1	Place	7.34	54.69
Prey Sralet	Rural Transport	2007	Single pipe culvert	New	2	Place	4.40	54.69
Prey Sralet	Rural Transport	2008	Single pipe culvert	New	1	Place	2.06	70.67
Prey Sralet	Rural Transport	2008	Earth road	Routine maintenance	1.54	Km	3.03	70.67
Prey Sralet	Rural Transport	2008	Earth road	Repair	2.348	Km	65.77	70.67
Reab	Rural Transport	2005	Earth road	Repair	2.287	Km	25.00	27.14
Reab	Rural Transport	2005	Earth road	Routine maintenance	1.975	Km	4.19	27.14

District Data Book 2009: Development Plans and Projects

Commune	Project Type	Budget Year	Output		Quantity	Unit	Unit Cost MR	
			Description	Type			Estimate	Actual
Reab	Rural Transport	2006	Earth road	Routine maintenance	4.262	Km	3.39	3.38
Reab	Irrigation	2006	Concrete weir with gates	New	1	Place	160.82	156.00
Reab	Rural Transport	2007	Earth road	Routine maintenance	1.5	Km	3.50	81.95
Reab	Rural Transport	2007	Single pipe culvert	New	2	Place	3.04	81.95
Reab	Rural Transport	2007	Earth road	Repair	5.55	Km	68.25	81.95
Reab	Rural Transport	2008	Single pipe culvert	New	2	Place	4.05	81.88
Reab	Rural Transport	2008	Earth road	Routine maintenance	1.4	Km	2.81	81.88
Reab	Rural Transport	2008	Earth road	Repair	2.638	Km	75.51	81.88
Roka	Rural Transport	2005	Width restriction posts	New	5	Place	3.81	65.83
Roka	Rural Transport	2005	Single pipe culvert	New	2	Place	3.61	65.83
Roka	Rural Transport	2005	Earth road	Repair	3.127	Km	58.42	65.83
Roka	Rural Transport	2006	Single pipe culvert	New	8	Place	15.38	88.35
Roka	Rural Transport	2006	Earth road	Repair	2.25	Km	75.68	88.35
Roka	Rural Transport	2006	Earth road	Routine maintenance	1.482	Km	1.93	88.35
Roka	Rural Transport	2007	Earth road	Routine maintenance	2.341	Km	4.53	72.23
Roka	Rural Transport	2007	Earth road	Repair	2.95	Km	62.58	72.23
Roka	Rural Transport	2007	Single pipe culvert	New	3	Place	4.68	72.23
Roka	Rural Transport	2008	Earth road	Routine maintenance	2	Km	4.14	53.25
Roka	Rural Transport	2008	Single pipe culvert	New	2	Place	4.14	53.25
Roka	Rural Transport	2008	Earth road	Repair	3.285	Km	43.61	53.25
Roka	Rural Transport	2008	Single pipe culvert	New	1	Place	2.33	53.25

Source: PID

8.4 Total Expenditure on C/S Fund Projects by sector and commune between 2005 and 2008

Sector	Total Cost in Million Riels										
	Kampong Popil	Kanhcham	Kampong Prang	Kampong Ruessei	Mesar Prachan	Preaek Ta Sar	Prey Pnov	Prey Sniet	Prey Sralet	Reab	Roka
Irrigation	70.74	58.74	103.12	64.90	160.69	105.00	312.64		63.01	156.00	
Rural Transport	111.66	190.62	72.97	148.85	67.58	105.00	18.33	196.14	193.06	194.35	279.65

Source: PID

8.5 Actual 2009 C/S Fund projects by Commune

Commune	Project Type	Project Output		Quantity	Unit	Fund Source (Riels)		
		Description	Type			Total	C/S	Local Contribution
Kampong Popil	Rural Transport	Earth road	Repair	0.175	km	10,000,000	7,500,000	500,000
Kampong Popil	Rural Transport	Earth road	Repair	0.17	km	10,000,000	7,500,000	500,000
Kampong Popil	Rural Transport	Earth road	Repair	0.6	km	10,000,000	7,500,000	500,000
Kampong Popil	Rural Transport	Earth road	Repair	0.3	km	10,000,000	7,500,000	500,000
Kampong Popil	Rural Transport	Earth road	Routine maintenance	0.6	km	10,000,000	7,500,000	500,000
Kampong Popil	Rural Transport	Earth road	Routine maintenance	0.5	km	10,000,000	7,500,000	500,000
Kampong Popil	Rural Transport	Earth road	Routine maintenance	0.6	km	10,000,000	7,500,000	500,000
Kampong Popil	Rural Transport	Earth road	Routine maintenance	0.2	km	10,000,000	7,500,000	500,000
Kampong Popil	Rural Transport	Earth road	Routine maintenance	0.366	km	10,000,000	7,500,000	500,000
Kanhcham	Rural Transport	Earth road	Repair	0.65	km	66,803,500	66,803,500	-
Kanhcham	Rural Transport	Earth road	Repair	0.75	km	66,803,500	66,803,500	-
Kanhcham	Rural Transport	Earth road	Routine maintenance	1.05	km	66,803,500	66,803,500	-
Kanhcham	Rural Transport	Earth road	Routine maintenance	0.908	km	66,803,500	66,803,500	-
Kanhcham	Rural Transport	Single pipe culvert 0.6m diameter	New	2	Place	66,803,500	66,803,500	-
Kampong Ruessei	Rural Transport	Earth road	Repair	0.3	km	54,599,000	50,061,000	700,000
Kampong Ruessei	Rural Transport	Earth road	Repair	0.3	km	54,599,000	50,061,000	700,000
Kampong Ruessei	Rural Transport	Earth road	Repair	0.2	km	54,599,000	50,061,000	700,000
Kampong Ruessei	Rural Transport	Earth road	Repair	0.4	km	54,599,000	50,061,000	700,000

Commune	Project Type	Project Output		Quantity	Unit	Fund Source (Riels)		
		Description	Type			Total	C/S	Local Contribution
Kampong Ruessei	Rural Transport	Earth road	Repair	0.52	km	54,599,000	50,061,000	700,000
Kampong Ruessei	Rural Transport	Earth road	Routine maintenance	0.5	km	54,599,000	50,061,000	700,000
Kampong Ruessei	Rural Transport	Earth road	Routine maintenance	0.35	km	54,599,000	50,061,000	700,000
Kampong Ruessei	Rural Transport	Single pipe culvert 0.6m diameter	New	1	Place	54,599,000	50,061,000	700,000
Mesar Prachan	Irrigation	Earth dam	Repair	1.6	km	54,904,000	54,554,000	350,000
Mesar Prachan	Irrigation	Medium size water gate	New	1	Place	54,904,000	54,554,000	350,000
Mesar Prachan	Rural Transport	Earth road	Routine maintenance	1	km	2,050,000	-	50,000
Preaek Ta Sar	Rural Transport	Earth road	Repair	0.6	km	52,193,000	43,693,000	500,000
Preaek Ta Sar	Rural Transport	Earth road	Repair	0.15	km	52,193,000	43,693,000	500,000
Preaek Ta Sar	Rural Transport	Single pipe culvert 1.0m diameter	New	1	Place	52,193,000	43,693,000	500,000
Prey Pnov	Rural Transport	Earth road	Repair	2.343	km	73,652,000	69,152,000	500,000
Prey Pnov	Rural Transport	Earth road	Routine maintenance	1	km	73,652,000	69,152,000	500,000
Prey Pnov	Rural Transport	Double pipe culvert 0.8m diameter	New	1	Place	73,652,000	69,152,000	500,000
Prey Pnov	Rural Transport	Single pipe culvert 0.6m diameter	New	1	Place	73,652,000	69,152,000	500,000
Prey Sniet	Rural Transport	Earth road	Repair	0.726	km	47,704,000	45,004,000	700,000
Prey Sniet	Rural Transport	Earth road	Repair	0.44	km	47,704,000	45,004,000	700,000
Prey Sniet	Rural Transport	Earth road	Routine maintenance	1.1	km	47,704,000	45,004,000	700,000
Prey Sniet	Rural Transport	Earth road	Routine maintenance	0.35	km	47,704,000	45,004,000	700,000
Prey Sniet	Rural Transport	Earth road	Routine maintenance	0.6	km	47,704,000	45,004,000	700,000
Prey Sniet	Rural Transport	Earth road	Routine maintenance	0.5	km	47,704,000	45,004,000	700,000
Prey Sralet	Rural Transport	Earth road	Repair	0.8	km	60,020,000	60,020,000	-
Prey Sralet	Rural Transport	Earth road	Repair	0.6	km	60,020,000	60,020,000	-
Prey Sralet	Rural Transport	Earth road	Routine maintenance	0.2	km	60,020,000	60,020,000	-
Prey Sralet	Rural Transport	Earth road	Routine maintenance	0.2	km	60,020,000	60,020,000	-

District Data Book 2009: Development Plans and Projects

Commune	Project Type	Project Output		Quantity	Unit	Fund Source (Riels)		
		Description	Type			Total	C/S	Local Contribution
Prey Sralet	Rural Transport	Single pipe culvert 0.6m diameter	New	1	Place	60,020,000	60,020,000	-
Roka	Rural Transport	Earth road	Repair	0.734	km	63,129,000	60,329,000	800,000
Roka	Rural Transport	Earth road	Repair	0.52	km	63,129,000	60,329,000	800,000
Roka	Rural Transport	Earth road	Repair	0.295	km	63,129,000	60,329,000	800,000
Roka	Rural Transport	Earth road	Repair	0.28	km	63,129,000	60,329,000	800,000
Roka	Rural Transport	Earth road	Repair	0.4	km	63,129,000	60,329,000	800,000
Roka	Rural Transport	Single pipe culvert 0.6m diameter	New	1	Place	63,129,000	60,329,000	800,000
Roka	Rural Transport	Earth road	Routine maintenance	1.5	km	63,129,000	60,329,000	800,000

Source: PID

9 District level Projects from 2006 to 2009

District Initiative Projects (DIPs) are funded by Danida, DFID and PSDD (UNDP, DFID and SIDA).

Funding for 2006-2008

Between 2006 and 2008 there were 14 provinces funded by PSDD and 10 by Danida and DFID. The list of provinces and who funded these is below

Danida and DFID funded DIPs:

Kampong Cham	Kampong Speu	Koh Kong	Kratie	Monduliri
Pursat	Ratanakiri	Siem Reap	Sihanoukville	Kep

PSDD funded DIPs:

Banteay Meanchey	Battambang	Kampong Chhnang	Kandal	Phnom Penh
Prey Veng	Svay Rieng	Takeo	Kampong Thom	Preah Vihear
Stung Treng	Kampot	Oddar Meanchey	Pailin	

Funding for 2009

In 2009 there was a change to the number of provinces funded by the two streams. Danida and DFID were still funding the same 10 provinces they had been funding the previous three years, but two more provinces were added *Kampong Thom and Kampot*. Now PSDD funds 12 provinces and Danida and DFID fund 12.

9.1 District Initiative Infrastructure Projects from 2006 to 2009

9.1.1 District Initiative Infrastructure Projects for 2006 to 2008

No District Initiative Infrastructure Projects were implemented in this district for 2006-2008

9.1.2 District Initiative Infrastructure Projects in 2009

No District Initiative Infrastructure Projects have been implemented in this district for 2009

9.2 District Initiative Service Projects from 2006 to 2009

9.2.1 District Initiative Service Projects for 2006 to 2008

No District Initiative Service Projects were implemented in this district for 2006-2008

9.2.2 District Initiative Service Projects in 2009

No District Initiative Service Projects have been implemented in this district for 2009

9.3 Inter Commune Council Projects in 2008 and 2009

9.3.1 ICC Projects in 2008

Districts	Project Location	Beneficiary Commune/ Sangkat	Outputs	Project Size	Unit	Contract Cost	Fund Sources	
							ICC Fund	Community
Ba Phnum	Chheu Kach, Choeung Phnom	Chheu Kach, Choeung Phnom	Kampong Thnal canal restoration	900	Metre	\$29,580.00	\$29,530.00	\$50.00
			Culvert with adjustable gate	1	Unit			
Total for Ba Phnum						\$29,580.00	\$29,530.00	\$50.00
Kampong Trabaek	Cheang Dek, Thkov, Peam Muntea	Cheang Dek, Thkov, Peam Muntea	Prek Bot canal restoration	4,024	Metre	\$24,144.00	\$24,104.00	\$40.00
Total for Kampong Trabaek						\$24,144.00	\$24,104.00	\$40.00
Me Sang	Angkor Sa, Prey Rumdeng	Angkor Sa, Prey Rumdeng	Earth road with sand cover	3,980	Metre	\$30,052.00	\$29,852.00	\$200.00
			Road culvert construction	2	Unit			
Total for Me Sang						\$30,052.00	\$29,852.00	\$200.00
Peam Chor	Koh Rumchek, Svay Phluoh	Koh Rumchek, Svay Phluoh	Earth road with sand cover		Metre			
Total for Peam Chor						\$0.00	\$0.00	\$0.00
Prey Veng	Damrey Puon, Samraong	Damrey Puon, Samraong	Earth road with sand cover	5,600	Metre	\$29,904.00	\$29,804.00	\$100.00
Total for Prey Veng						\$29,904.00	\$29,804.00	\$100.00
Sithor Kandal	Prey Daemthning	Prey Daemthning,	School building construction	3		\$29,904.00	\$29,804.00	\$100.00
			School furniture	1	Lump-sum			

District Data Book 2009: Development Plans and Projects

		Prey Toting, Poti, Russey Sanh, Rumlech, Ampil Krao						
Total for Sithor Kandal						\$29,904.00	\$29,804.00	\$100.00
Total for Prey Veng						\$143,584.00	\$143,094.00	\$490.00

9.3.2 ICC Projects in 2009

Districts	Project Location	Beneficiary Commune/ Sangkat	Outputs	Project Size	Unit	Contract Cost	Fund Sources	
							ICC Fund	Community
Ba Phnum-Svay Anthor	Theay, Tuek Thla	Theay, Tuek Thla	Earth road upgrade with sand cover	7,850	Meter	\$24,976.57	\$24,924.57	\$50.00
Total for Ba Phnom-Svay Anthor						\$24,976.57	\$24,924.57	\$50.00
Ba Phnum - Kampong Trabek	Sdao Kaung, Kansom Oak	Sdao Kaung, Kansom Oak	Earth road upgrade with sand cover	5,250	Meter	\$12,005.00	\$11,905.00	\$100.00
Total for Kampong Trabek						\$12,005.00	\$11,905.00	\$100.00
Me Sang	Chiphoch, Prey Khnes,	Chiphoch, Prey Khnes,	Earth road upgrade with sand cover	5,200	Meter	\$20,120.00	\$19,970.00	\$150.00
			Single Culvert	3	Place			
			Single Culvert	1	place			
	Prey Khnes, Tuek Thla	Preykhnes, Tuek Thla	Earth road upgrade with sand cover	5,503	Meter	\$19,999.67	\$19,849.67	\$150.00
			Single Culvert	3	place			
			Single culvert repair	1	place			
			Single culvert repair	2	place			
	Total for Me Sang						\$40,119.67	\$39,819.67
Peam Chor	Konpong Prasat, Russey Srok, Koh Sampov	Konpong Prasat, Russey Srok, Koh Sampov	Bidding process not complete and contract not yet signed					
Total for Peam Chor						\$0.00	\$0.00	\$0.00
Prey Veng	Chrey	Chrey, Pean ROUNG, Chea	School building construction	4	Room	\$29,200.00	\$29,100.00	\$100.00

District Data Book 2009: Development Plans and Projects

		Klang, Angkor Tret	School furniture	4	Room			
Total for Prey Veng						\$29,200.00	\$29,100.00	\$100.00
Sithor Kandal	Russey Sanh, Ampil Krao	Russey Sanh, Ampil Krao	Project bidding process not complete and contract not yet signed					
Total for Sithor Kandal						\$0.00	\$0.00	\$0.00
Total for Prey Veng						\$106,301.24	\$105,749.24	\$550.00

Source: ICC project, Ministry of Interior (DoLA), -UNDP project for Local Governance – DDLG

9.4 Other Projects in 2008 and 2009

9.4.1 RPRP

9.4.1.1 RPRP Projects from 2006 to 2008

Commune	Budget Year	Output	Quantity	Unit	Expenditure by year in Riels			
					2006	2007	2008	2009
Kampong Popil	2006	Single pipe culvert (New)	2	Place				
		Earth road (Routine maintenance)	2.266	Km	0	30,000,000	0	0
		Earth road (Repair)	1.875	Km				
	2008	Earth road (Routine maintenance)	2.266	Km	0	0	0	2,187,200
		Earth dam (Repair)	2.55	Km				
		Single pipe Culvert with gate (New)	5	Place	0	0	0	0
Kanhcham	2006	Single pipe culvert (New)	1	Place				
		Earth road (Repair)	1.2	Km				
		Earth road (Routine maintenance)	1.4	Km	16,000,000	16,000,000	0	0
		Triple pipe culvert (New)	2	Place				
		Double pipe culvert (New)	2	Place				
	2007	Earth road (Repair)	3.68	Km	0	0	0	0
		Earth road (Routine maintenance)	1.2	Km				
		Earth road (Routine maintenance)	1.2	Km				
	2008	Earth road (Repair)	1.958	Km	0	0	0	2,000,000
		Single pipe culvert (New)	3	Place				

District Data Book 2009: Development Plans and Projects

Commune	Budget Year	Output	Quantity	Unit	Expenditure by year in Riels			
					2006	2007	2008	2009
Kampong Prang	2006	Earth road (Routine maintenance)	4.45	Km	0	10,000,000	0	0
		Earth road (Repair)	1.157	Km				
	2006	Earth dam (Repair)	0.497	Km	0	10,000,000	0	0
		Single pipe Culvert with gate (New)	2	Place				
	2007	Earth dam (Repair)	0.85	Km	0	0	0	0
		Single pipe Culvert with gate (New)	2	Place				
	2008	Earth dam (Repair)	2.35	Km	0	0	0	0
		Single pipe Culvert with gate (New)	4	Place				
Kampong Ruessei	2006	Earth road (Routine maintenance)	3.25	Km	0	2,606,900	0	0
	2006	Earth dam (Repair)	0.75	Km	19,343,100	0	0	0
		Single pipe Culvert with gate (New)	1	Place				
	2008	Earth road (Routine maintenance)	2	Km	0	0	0	26,662,000
		Single pipe culvert (New)	4	Place				
Mesar Prachan	2006	Earth road (Repair)	0.274	Km	0	2,000,000	0	0
		Width restriction posts (New)	1	Place				
	2006	Earth dam (Repair)	1.25	Km	16,000,000	6,000,000	0	0
		Single pipe Culvert with gate (New)	3	Place				
	2007	Earth road (Routine maintenance)	0.274	Km	0	0	1,750,000	0
		Single pipe Culvert with gate (New)	5	Place				
	2008	Earth dam (Repair)	6.3	Km	0	0	0	0
		Single pipe culvert (New)	1	Place				
		Earth road (Repair)	1.277	Km				
		Earth road (Routine maintenance)	2	Km				
Preaek Ta Sar	2006	Earth road (Repair)	2.477	Km	26,434,400	8,565,600	0	0
		Earth road (Routine maintenance)	2.032	Km				
	2008	Single pipe Culvert with gate (New)	7	Place	0	0	0	42,000,000
		Earth dam (Repair)	2.7	Km				
Prey Pnov	2006	Earth road (Routine maintenance)	1.6	Km	0	2,000,000	0	0
		Single pipe culvert (New)	6	Place				
	2006	Canal (Repair)	2.83	Km	0	33,000,000	0	0

District Data Book 2009: Development Plans and Projects

Commune	Budget Year	Output	Quantity	Unit	Expenditure by year in Riels			
					2006	2007	2008	2009
		Single pipe Culvert with gate (New)	6	Place				
	2007	Earth road (Routine maintenance)	1.6	Km	0	0	1,825,000	0
	2007	Canal (Repair)	4.25	Km	0	0	0	18,800,000
	2008	Canal (Repair)	2.6	Km	0	0	0	0
		Single pipe Culvert with gate (New)	3	Place				
Prey Sniet	2006	Single pipe culvert (New)	3	Place	21,717,100	282,900	0	0
		Earth road (Repair)	1.925	Km				
		Earth road (Routine maintenance)	2.38	Km				
	2008	Earth road (Routine maintenance)	2.5	Km	0	0	0	0
		Earth road (Repair)	3.997	Km				
Prey Sralet	2006	Single pipe culvert (New)	5	Place	0	20,000,000	0	0
		Earth road (Routine maintenance)	3	Km				
		Earth road (Repair)	1.54	Km				
		Double pipe culvert (New)	1	Place				
	2007	Triple pipe culvert (New)	1	Place	0	0	12,061,700	9,938,300
		Triple pipe culvert (New)	1	Place				
		Single pipe culvert (New)	2	Place				
		Earth road (Repair)	2.05	Km				
	2008	Earth road (Routine maintenance)	4.4	Km	0	0	0	3,695,900
		Earth road (Routine maintenance)	1.54	Km				
		Earth road (Repair)	2.348	Km				
Reab	2006	Single pipe culvert (New)	1	Place	0	54,713,600	0	0
		Earth road (Routine maintenance)	4.262	Km				
	2007	Earth road (Routine maintenance)	1.5	Km	0	0	7,810,000	15,190,000
		Single pipe culvert (New)	2	Place				
		Earth road (Repair)	5.55	Km				
	2008	Earth road (Repair)	1.417	Km	0	0	0	0
		Single pipe culvert (New)	2	Place				
		Earth road (Routine maintenance)	1.4	Km				

District Data Book 2009: Development Plans and Projects

Commune	Budget Year	Output	Quantity	Unit	Expenditure by year in Riels			
					2006	2007	2008	2009
Roka	2006	Single pipe culvert (New)	8	Place	0	48,000,000	0	0
		Earth road (Routine maintenance)	1.482	Km				
		Earth road (Repair)	2.25	Km				
	2007	Single pipe culvert (New)	3	Place	0	0	8,763,000	13,237,000
		Earth road (Routine maintenance)	2.341	Km				
		Earth road (Repair)	2.95	Km				
	2008	Earth road (Repair)	3.285	Km	0	0	0	0
		Single pipe culvert (New)	1	Place				
		Earth road (Routine maintenance)	2	Km				
		Single pipe culvert (New)	2	Place				

9.4.1.2 RPRP Projects in 2009

Commune	Output	Quantity	Unit	Budget (Riels)	Contract Date
Kampong Popil	Earth road (Routine maintenance)	2.26	km	2,000,000	
Kanhcham	Earth road (Routine maintenance)	2.185	km	2,000,000	
Kampong Prang	Earth road (Routine maintenance)	4	km	4,000,000	
Kampong Ruessei	Earth road (Routine maintenance)	1.7	km	2,000,000	
Mesar Prachan	Earth road (Routine maintenance)	0.8	km	2,000,000	
Preaek Ta Sar	Earth road (Repair)	3	km	8,000,000	
Prey Pnov	Earth road (Routine maintenance)	1.6	km	4,000,000	
Prey Sniet	Earth road (Routine maintenance)	2.5	km	2,000,000	
Prey Sralet	Earth road (Routine maintenance)	2.05	km	2,000,000	

District Data Book 2009: Development Plans and Projects

Reab	Earth road (Routine maintenance)	0.6	km	2,000,000	
Roka	Earth road (Routine maintenance)	1.5	km	2,000,000	

9.4.2 Seth Korma

9.4.2.1 Seth Koma 2007

District	# Comm.	# Village	CCWC Operational cost	Events (# decided by commune)	CPS				Total
					# teacher	Budget for teachers	# of CPS shelter	Total cost (\$/ shelter)	
Ba Phnum	9	108	\$2,885	\$1,620	49	\$3,308	4	\$3,607	\$11,420
Kampong Trabaek	13	122	\$3,603	\$2,340	48	\$3,240	3	\$2,705	\$11,888
Kanhchriech	8	99	\$2,684	\$1,440	52	\$3,510	3	\$2,705	\$10,339
Preah Sdach	11	145	\$3,429	\$1,980	12	\$810	0	\$0	\$6,219
Prey Veng	11	138	\$2,149	\$990	0	\$0	0	\$0	\$3,139
Me Sang	8	118	\$1,704	\$720	0	\$0	0	\$0	\$2,424
Grand Total	60	730	\$16,455	\$9,090	161	\$10,868	10	\$9,017	\$45,429

Source: UNICEF

9.4.2.2 Seth Koma 2008

There are no Seth Korma projects being implemented in this district or province at this time.

9.4.2.3 Seth Koma 2009

Description		Baphnom	Kg. Trabek	Kanh Chreach	Preah Sdach	Prey Veng	Mesang	Kamchay Mea	Peam Chor	Kg. Leav	Pea Raing	Peam Ro	Sithor Kandal	Total
# Communes		9	13	8	11	11	8	8	10	8	11	8	11	116
# Vilages		108	122	99	145	138	118	116	50	44	84	40	60	1124
CCWC Ope. Costs	Admin Costs	\$1,728	\$2,326	\$1,559	\$2,177	\$2,142	\$1,647	\$1,701	\$1,575	\$1,276	\$1,872	\$1,256	\$1,752	\$21,011
	Support CCWC forum	\$378	\$546	\$0	\$462	\$462	\$336	\$0	\$0	\$0	\$0	\$0	\$0	\$2,184
CPS	Support monthly allowance CPS teachers	\$2,903	\$2,700	\$3,443	\$1,485	\$338	\$0	\$0	\$0	\$0	\$0	\$0	\$0	\$10,868
	M& E	\$1,584	\$1,440	\$1,836	\$792	\$180	\$0	\$0	\$0	\$0	\$0	\$0	\$0	\$5,832
	Pre-school building	\$0	\$0	\$1,500	\$2,500	\$1,000	\$0	\$0	\$0	\$0	\$0	\$0	\$0	\$5,000
PE		\$360	\$540	\$900	\$180	\$0	\$0	\$0	\$0	\$0	\$0	\$0	\$0	\$1,980
BR		\$648	\$936	\$576	\$792	\$792	\$576	\$576	\$720	\$576	\$792	\$576	\$792	\$8,352
Joint Outreach Activities		\$648	\$936	\$576	\$792	\$792	\$576	\$576	\$720	\$576	\$792	\$576	\$792	\$8,352
Referrals for pregnant women and sick children		\$800	\$200	\$200	\$200	\$400	\$200	\$400	\$0	\$0	\$200	\$0	\$200	\$2,800
Discretionary fund		\$1,000	\$0	\$0	\$0	\$500	\$0	\$500	\$0	\$0	\$0	\$0	\$0	\$2,000
Village Mapping		\$1,200	\$0	\$0	\$0	\$650	\$0	\$500	\$0	\$0	\$0	\$0	\$0	\$2,350
Community Lead	Montly meeting	\$0	\$0	\$0	\$4,302	\$6,066	\$2,372	\$0	\$981	\$0	\$0	\$0	\$0	\$13,721
Total Sanitation (CLTS)	M&E of CLTS	\$0	\$0	\$0	\$1,008	\$1,449	\$630	\$0	\$252	\$0	\$0	\$0	\$0	\$3,339
	ODF	\$0	\$0	\$0	\$1,800	\$3,100	\$0	\$0	\$600	\$0	\$0	\$0	\$0	\$5,500
Total		\$11,213	\$9,624	\$10,590	\$16,490	\$17,871	\$6,337	\$4,253	\$4,848	\$2,428	\$3,656	\$2,408	\$3,536	\$93,252

SECTION D: SERVICES AND ORGANIZATIONS

10 Infrastructure

10.1 Length of and Expenditure on Roads in 2008, by District

Roads	PVG	Baphnom	Kam Chaymear	Kampong Trabek	Kanh Chreach	Mesang	Peam Chor
Length of paved road in the district	437	0	26	18	73	0	0
Length of unpaved reads in the district	1,129	n/a	417	n/a	0	145	145
Amount spent on constuction of roads in 2008 (\$)	-	n/a	n/a	n/a	n/a	n/a	n/a
Amount spent on repair and rehabilitation of roads in 2008 (\$)	1,266,755	99,416	110,082	221,065	65,354	76,928	82,059

Continue...

Roads	Peam Ro	Pear Rang	Prah Sdach	Svay Antor	Kampong Leav	Sithor Kandal	Prey Veng
Length of paved road in the district	30	91	21	36	5	137	n/a
Length of unpaved reads in the district	48	0	217	82	58	0	17
Amount spent on constuction of roads in 2008 (\$)	n/a	n/a	n/a	n/a	n/a	n/a	n/a
Amount spent on repair and rehabilitation of roads in 2008 (\$)	88,009	121,003	114,267	88,293	76,778	88,205	35,295

Note 1: Please note that these data are not necessarily complete or correct. The data are derived from government agencies at provincial and district level which used different recording systems, did not always have complete data or were, sometimes, less than willing to share their data.

Note 2: Please be aware that these data are incomplete due to the fact that the amounts for the construction, repair and rehabilitation recorded reflect only funds provided by the government, not the contributions by any other parties.

10.2 Scale of and Expenditure on Irrigation in 2008, by District

Irrigation	PVG	Baphnom	Kam Chaymear	Kampong Trabek	Kanh Chreach	Mesang	Peam Chor
Number of irrigation schemes operating in 2008	25 schemes + 1658km	1	6	3	25km	2	6
Total number of hectares under irrigation in dry season 2008	45,460	5,000	576	5,000	350	0	14,000
Total funds spent in 2008 on construction of irrigation systems (\$)	3,637,165	2,900,000	667,166	0	0	0	0
Total funds spent in 2008 on rehabilitation/repair of irrigation systems (\$)	246,175	12,220	0	9,585	0	0	17,664
Total funds spent in 2008 on operation and maintenance (\$)	n/a	n/a	n/a	n/a	n/a	n/a	n/a

Continue...

Irrigation	Peam Ro	Pear Rang	Prah Sdach	Svay Antor	Kampong Leav	Sithor Kandal	Prey Veng
Number of irrigation schemes operating in 2008	n/a	5km	3	99km	3	36km	1
Total number of hectares under irrigation in dry season 2008	n/a	7,264	7,500	3,982	1,229	559	n/a
Total funds spent in 2008 on construction of irrigation systems (\$)	29,999	0	0	0	0	40,000	0
Total funds spent in 2008 on rehabilitation/repair of irrigation systems (\$)	30,330	62,410	54,127	32,175	10,727	16,937	0
Total funds spent in 2008 on operation and maintenance (\$)	n/a	n/a	n/a	n/a	n/a	n/a	n/a

Note 1: Please note that these data are not necessarily complete or correct. The data are derived from government agencies at provincial and district level which used different recording systems, did not always have complete data or were, sometimes, less than willing to share their data.

Note 2: Please be aware that the data above are incomplete as these only reflect funds provided by the government, not the contributions by farmers or other parties.

10.3 Power Supply in 2008, by District

Electricity	PVG	Baphnom	Kam Chaymear	Kampong Trabek	Kanh Chreach	Mesang	Peam Chor
Total number of electricity connection to households	5,274	270	250	1,050	448	200	0
Total number of electricity connection to agencies, companies, organization	18	6	0	10	n/a	2	0
Total volume in KWh of electricity consumed last in 2008	369,600	n/a	n/a	360,000	n/a	9,600	0
total amount collected from users for consumed electricity (\$)	71,652	51,000	n/a	12,750	n/a	7,200	0
Per capita electricity consumption in 2008 in Kwh	2	12	n/a		n/a	4	0

Continue...

Electricity	Peam Ro	Pear Rang	Prah Sdach	Svay Antor	Kampong Leav	Sithor Kandal	Prey Veng
Total number of electricity connection to households	n/a	1,830	78	852	0	296	n/a
Total number of electricity connection to agencies, companies, organization	n/a	n/a	n/a	n/a	0	n/a	n/a
Total volume in KWh of electricity consumed last in 2008	n/a	n/a	n/a	n/a	0	n/a	n/a
total amount collected from users for consumed electricity (\$)	n/a	n/a	702	0	0	0	n/a
Per capita electricity consumption in 2008 in Kwh	n/a	n/a	30	0	0	7,000	n/a

Note 1: Please note that these data are not necessarily complete or correct. The data are derived from government agencies at provincial and district level which used different recording systems, did not always have complete data or were, sometimes, less than willing to share their data.

District Data Book 2009: Services and Organizations

Note 2: These data only record electricity provided by electricity companies and does not include homes powered by generators or batteries (for this information see Section B: General Profile, Part 1: General Information; table 1.3.1 and chart 1.3.4).

Note 3: In most provinces electricity is only provided through town-based networks

Note 4: Per capita consumption is calculated by dividing the total volume of electricity produced in 2008 by the number of people living in each district as per the 2008 census (for the provincial data it is calculated against the number of people living in the province)

11 Health Facilities

Please note that the Operational District (health) boundaries are different to the administrative district boundaries. Therefore the data provided here shows the facilities, staff, NGOs etc in each Operational District within the province NOT the administrative district.

Acronyms

Com Cov	Commune Covered	MW2	Secondary Midwives
CPA	Complementary Package of Activities	NU1	Primary Nurse
Dr	Doctor	NU2	Secondary Nurse
FDH	Former District Hospital	OD	Operational District
HC	Health Center	Others	Other Staff
HC (NB)	Health Center no building	PHD	Provincial Health Department
HP	Health Post	Pop 04-05	Population Covered 2004 or 2005
MA	Medical Assistant	RH	Referral Hospital
MPA	Minimum Package of Activities	Vil Cov	Village Covered
MW1	Primary Midwives	VIL-HC	Distance from Village to Health Center

11.1 Health Facilities in the Province, by Operational District

Prey Veng	OD	RH	HC	HP
Kamchay Mear	1	1	11	
Kampong Trabek	1	1	11	
Mesang	1	1	10	
Neak Loeung	1	1	17	
Pea Reang	1	1	15	
Preah Sdach	1	1	9	
Prey Veng	1	1	17	
Total	7	7	90	0

11.2 Health Facilities and Staff in the province, by Operational District

This table shows health facilities, staff and coverage of health facilities in each operational district.

No	Facility Name	Type	Class	Dr	Ma	Nu2	Nu1	Mw2	Mw1	Others	Com Cov	Vil Cov	Pop. 04-05
Kamchay Mear													
1	Cheach	HC	MPA	0	0	1	3	0	1	0	1	26	11,289
2	Don Koeng	HC	MPA	0	1	2	3	1	2	0	2	19	10,999
3	Kanhchriech	FDH	MPA	1	2	1	5	0	2	5	2	15	12,511
4	Kouk Kong	HC	MPA	0	0	3	3	0	0	1	2	27	11,473
5	Krabau	HC	MPA	0	0	2	1	0	1	1	2	15	10,938
6	Kranhung	HC	MPA	0	0	1	2	1	1	1	1	19	12,473
7	Preal	HC	MPA	0	0	1	4	1	1	0	1	16	10,257
8	Seang Khveang	HC	MPA	0	1	1	2	0	1	0	2	17	12,344
9	Smaong Cheung	HC	MPA	0	0	1	3	0	2	0	1	13	11,393
10	Smaong Tboung	HC(NB)	None	0	0	0	2	0	1	0	1	20	11,775
Total:				1	4	13	28	3	12	8	15	187	115,452
Kampong Trabek													
1	Tnaot	HC	MPA	0	0	2	2	0	4	1	3	17	10,320
2	Cham	HC(NB)	None	0	0	1	1	0	1	0	1	10	11,574
3	Cheang Dek	HC(NB)	None	0	0	0	2	0	1	1	1	12	10,177
4	Kampong Trabek	HC	MPA	0	0	2	3	0	3	0	3	12	11,590
5	Kansaom Ak	HC(NB)	None	0	0	0	3	0	0	0	1	9	10,108
6	Kou Khchak	HC	MPA	0	0	0	2	0	1	0	3	14	11,966
7	Peam Montear	HC	MPA	0	0	1	1	0	1	1	1	11	10,050
8	Prasat	HC	MPA	0	2	0	1	1	1	0	1	9	11,613
9	Pratheath	HC(NB)	None	0	0	0	2	0	1	0	2	11	11,546
10	Prey Chhor	HC	MPA	0	0	1	4	0	1	0	2	14	15,284
11	Prey Poun	HC	MPA	0	0	1	3	0	2	0	2	15	12,103
Total:				0	2	8	24	1	16	3	20	134	126,331
Mesang													
1	Thkov	HC	MPA	0	0	0	2	0	3	0	2	15	13,135
2	Angkor Sar	HC(NB)	None	0	0	0	2	0	1	0	1	9	10,282
3	Boeng Preah	HC	MPA	0	0	0	2	0	2	1	1	14	13,851

District Data Book 2009: Services and Organizations

No	Facility Name	Type	Class	Dr	Ma	Nu2	Nu1	Mw2	Mw1	Others	Com Cov	Vil Cov	Pop. 04-05
4	Chi Phoch	HC	MPA	0	0	1	4	1	1	0	1	11	12,258
5	Chres	HC	MPA	0	0	2	2	0	1	0	1	19	15,174
6	Prey Khnes	HC	MPA	0	0	1	3	0	1	0	1	17	11,658
7	Prey Rumdeng	HC	MPA	0	0	1	2	0	1	0	2	11	14,302
8	Prey Toteung	HC	MPA	0	0	1	3	0	1	0	1	12	11,028
9	Svay Andaung	HC(NB)	None	0	0	1	1	0	1	0	3	13	9,366
10	Svay Chrum	HC	MPA	0	0	1	3	0	2	0	0	16	12,368
Total:				0	0	8	24	1	14	1	13	137	123,422
Neak Loeung													
1	Trapeang Srae	HC	MPA	0	0	1	2	0	3	0	2	10	11,448
2	Ba Baong	HC	MPA	0	1	1	3	2	0	0	2	6	8,402
3	Banlich Prasat	HC(NB)	MPA	0	0	1	6	0	2	0	1	6	6,521
4	Cheung Phnom	FDH	MPA	1	1	0	5	1	2	2	3	10	11,175
5	Kampong Soeng	HC(NB)	None	0	1	3	0	1	0	0	1	12	12,071
6	Lvea	HC(NB)	None	0	0	1	3	0	1	0	1	11	7,880
7	Peam Mean Chey	HC(NB)	None	0	0	1	4	1	3	0	1	5	6,496
8	Peam Ro	FDH	MPA	2	0	3	8	0	4	2	2	5	7,665
9	Preaek Khsay Kha	HC	MPA	0	4	1	4	3	2	2	3	8	17,490
10	Preaek Sambour	HC(NB)	None	0	1	0	4	0	1	1	3	9	12,185
11	Prek Neak Loeung	HC	MPA	1	1	0	8	0	2	1	2	6	8,857
12	Reaks Chey	HC	MPA	0	1	1	3	0	1	1	1	11	8,090
13	Roung Damrei	HC	MPA	0	1	2	3	0	2	0	1	12	9,276
14	Rumchek	HC	MPA	0	0	1	3	0	1	0	1	16	14,315
15	Sdau Kaong	HC	MPA	0	0	2	4	0	2	0	2	17	10,684
16	Speu Ka	HC(NB)	None	0	0	0	4	0	2	0	2	12	11,143
17	Speu Kha	HC(NB)	None	0	0	0	2	0	1	1	2	14	12,107
Total:				4	11	18	66	8	29	10	30	170	175,805
Pea Reang													
1	Svay Phluos	FDH	MPA	0	0	1	5	1	9	0	3	6	11,503
2	Chrey Khmum	HC	MPA	0	0	2	3	0	0	0	2	10	8,789
3	Kampong Popil	HC	MPA	0	1	2	2	1	1	0	1	9	12,399
4	Kampong Prang	HC	MPA	0	0	1	1	0	1	0	2	10	13,901

District Data Book 2009: Services and Organizations

No	Facility Name	Type	Class	Dr	Ma	Nu2	Nu1	Mw2	Mw1	Others	Com Cov	Vil Cov	Pop. 04-05
5	Kampong Russei	HC	MPA	1	0	1	3	0	1	0	2	10	15,490
6	Kanhchom	HC	MPA	1	0	0	0	0	1	0	1	9	12,012
7	Mesa Prachan	HC	MPA	0	1	1	3	0	0	0	2	8	10,366
8	Pnov	HC	MPA	0	0	1	3	0	1	0	2	9	8,915
9	Pou Ti	HC	MPA	0	0	4	1	0	2	0	3	13	15,412
10	Preaek Changkran	FDH	MPA	2	0	8	6	0	2	0	2	11	13,326
11	Prey Daeum Thnoeng	HC	MPA	1	1	1	3	0	3	0	2	8	12,232
12	Prey Pnoeu	HC	MPA	1	1	0	0	0	1	0	1	8	16,050
13	Prey Sralet	HC	MPA	0	0	1	3	1	0	0	1	12	12,452
14	Reab	HC	MPA	0	0	1	3	0	1	0	1	7	11,915
15	Roka	HC	MPA	0	1	0	2	0	3	0	1	9	14,682
Total:				6	5	24	38	3	26	0	26	139	189,444
Preah Sdach													
1	Rumlich	HC	MPA	0	1	3	1	0	2	0	1	6	7,260
2	Angkor Reach	HC	MPA	0	0	0	4	1	0	0	1	17	11,424
3	Banteay Chakrei	HC	MPA	0	0	1	1	0	0	0	1	20	14,289
4	Boeng Daol	HC(NB)	None	0	0	0	1	0	0	0	1	11	11,218
5	Chey Kampok	HC	MPA	0	0	1	2	0	1	1	1	12	9,834
6	Kampong Prasat	HC(NB)	None	0	0	0	3	0	0	0	3	16	16,068
7	Preah Sdach	HC(NB)	None	0	0	0	2	0	0	0	1	13	12,032
8	Reathor	HC	MPA	0	0	1	2	0	1	0	2	9	11,799
9	Russei Srok	HC(NB)	None	0	0	0	3	0	0	0	2	13	14,389
Total:				0	1	6	19	1	4	1	13	117	108,313
Prey Veng													
1	Sena Reach Otdam	HC	MPA	0	0	0	2	0	1	1	1	18	11,888
2	Angkor Tret	HC(NB)	None	0	0	1	2	1	1	2	1	13	8,964
3	Chea Khlang	HC	MPA	0	1	2	4	0	1	0	2	11	9,777
4	Chong Ampil	HC(NB)	None	0	0	2	3	1	1	0	3	17	15,284
5	Chrey	HC	MPA	0	0	3	2	0	1	1	1	13	10,343
6	Damrei Puon	HC(NB)	None	0	0	1	4	2	0	1	1	17	9,985
7	Kampong Leav	HC	MPA	0	3	1	2	2	0	0	2	13	18,529
8	Kdoeng Reay	HC	MPA	0	1	2	3	1	0	0	2	16	14,421

No	Facility Name	Type	Class	Dr	Ma	Nu2	Nu1	Mw2	Mw1	Others	Com Cov	Vil Cov	Pop. 04-05
9	Mebonn	HC	MPA	0	2	2	2	0	3	2	2	15	12,511
10	Pean ROUNG	HC	MPA	0	0	2	1	1	1	0	1	21	14,446
11	Po Rieng	HC(NB)	None	0	0	1	2	0	1	1	1	4	6,406
12	Popoes	HC	MPA	0	1	2	6	0	2	0	2	9	10,890
13	Preaek Chrey	HC(NB)	MPA	0	0	0	4	0	1	0	2	12	14,105
14	Prey Kandieng	HC	MPA	0	0	0	4	1	2	0	2	9	15,239
15	Samraong	HC(NB)	None	0	0	0	4	0	1	2	1	14	9,411
16	Svay Antor	FDH	MPA	0	1	4	3	2	2	1	2	16	15,468
17	Teuk Thla	HC(NB)	None	0	0	2	2	0	2	0	1	18	9,403
Total:				0	9	25	50	11	20	11	27	236	207,070
Total All				11	32	102	249	28	121	34	144	1120	#####

Source: MEDiCAM – Infrastructure - (http://www.medicam-cambodia.org/hsi/health_system/srch/index.asp?cboLcn=6&cmdSearch=Search&cboCHName=&cboType=)

11.3 Deliveries in 2007 in the Province, by Operational District

OD	Deliveries	Deliveries at home		Deliveries	Total deliveries	Total deliveries
	at HC	By Health Staff	By TBAs	at RH	by Health Staff	by health staff and TBAs
Kamchay Mear	116	625	1237	20	761	1998
Kampong Trabek	32	692	1874	140	864	2738
Mesang	206	289	1882	115	610	2492
Neak Loeung	222	1581	1888	120	1923	3811
Peareang	2559	40	588	36	2635	3223
Preah Sdach	852	22	1523	39	913	2436
Prey Veng	267	1555	2249	193	2015	4264
<i>Sub-total</i>	<i>4254</i>	<i>4804</i>	<i>11241</i>	<i>663</i>	<i>9721</i>	<i>20962</i>

Source: MoH, Annual Statistics 2007

12 Education²

12.1 Schools, Classes, Students, Staff, for for all levels, for 2007/2008 by District

District	Number of Schools	Disadv. Schools	Number of Classes	Classes in Pagoda	Enrollment		Repeaters		Teaching Staff		Non-Teaching Staff		Total Staff	
					Total	Girl	Total	Girl	Total	Female	Total	Female	Total	Female
Ba Phnom	70	0	606	5	21,282	9,870	2,080	863	634	240	159	27	793	267
Kamchay Mear	45	0	479	2	20,345	9,269	2,009	792	306	60	90	12	396	72
Kampong Leav	47	0	426	3	14,437	6,544	970	400	504	247	248	111	752	358
Kampong Trabek	72	1	732	3	29,892	13,742	3,079	1,401	592	171	173	34	765	205
Kanhchreach	50	0	381	1	14,855	6,891	1,401	615	291	89	97	12	388	101
Mesang	68	0	691	4	27,820	12,165	2,724	1,143	463	73	152	8	615	81
Peam Chor	46	3	386	8	15,856	7,338	2,140	925	231	41	83	10	314	51
Peam Ror	46	1	423	0	15,133	7,131	1,221	492	512	230	134	28	646	258
Pearaing	80	1	706	11	27,076	12,525	2,811	1,138	649	203	173	17	822	220
Preah Sdech	83	2	750	4	29,858	13,654	4,115	1,774	491	177	183	21	674	198
Prey Veng	65	0	541	7	21,496	9,911	1,367	516	492	155	136	19	628	174
Sithor Kandal	55	0	382	9	15,170	6,842	1,241	509	335	81	61	3	396	84
Whole Province	727	8	6,503	57	253,220	115,882	25,158	10,568	5,500	1,767	1,689	302	7,189	2,069
- Urban Area	47	0	426	3	14,437	6,544	970	400	504	247	248	111	752	358
- Rural Area	680	8	6,077	54	238,783	109,338	24,188	10,168	4,996	1,520	1,441	191	6,437	1,711

12.2 Characteristics of Schools and School Principals for 2007/2008 by Commune

Commune	Number of Schools				2 - Shift	Floating	Schools	Attached	Schools Without			Characteristics of School Principals (Incharge)			
	Pre-Sch	Primary	College	Lycee	Schools	Schools	in Pagoda	Pre-Sch	Water Sup.	Latrine		Avg. Age	Avg. Service	U.Sec+ Ed.	Female
Kampong Popil	1	5	0	1	4	0	0	1	1	0		51.5	23.9	1	0
Kanhcham	4	7	1	0	7	0	0	4	3	5		56.7	25.9	0	0
Kampong Prang	0	4	1	0	3	0	2	0	1	0		44.6	22.0	1	0
Kampong Ruessei	3	3	1	0	3	0	0	3	1	4		52.6	24.9	0	0

² All the data for section 12 comes from the Ministry of Education, Youth and Sport (MoEYS)

Commune	Number of Schools				2 - Shift	Floating	Schools	Attached	Schools Without		Characteristics of School Principals (Incharge)			
	Pre-Sch	Primary	College	Lycee	Schools	Schools	in Pagoda	Pre-Sch	Water Sup.	Latrine	Avg. Age	Avg. Service	U.Sec+ Ed.	Female
Mesar Prachan	0	7	1	0	7	0	3	0	2	2	43.7	18.6	2	0
Preaek Ta Sar	0	3	1	0	3	0	1	0	0	0	55.4	26.0	1	0
Prey Pnov	0	7	0	1	7	0	0	0	0	0	47.9	23.0	2	0
Prey Sniet	0	2	1	0	2	0	0	0	0	0	42.1	17.7	1	0
Prey Sralet	0	8	1	0	6	0	0	0	0	2	47.6	23.2	2	0
Reab	1	6	1	0	5	0	3	0	1	1	50.0	24.4	1	1
Roka	1	7	0	1	5	0	1	1	1	3	51.6	26.2	1	1

12.3 Enrolment by Level of Education, 2006/2007 by Commune

Commune	School	Pre school		Primary School		Lower Secondary School		Upper Secondary School		Enrolment	
		Total	Female	Total	Female	Total	Female	Total	Female	Total	Female
Kampong Popil	7	66	32	2452	1163	1142	474	524	174	4184	1843
Kanhcham	12	138	67	2270	1086	551	260	0	0	2959	1413
Kampong Prang	4	0	0	866	415	0	0	0	0	866	415
Kampong Ruessei	7	105	46	1439	677	333	132	0	0	1877	855
Mesar Prachan	8	0	0	1942	918	444	192	0	0	2386	1110
Preaek Ta Sar	4	0	0	994	465	216	102	0	0	1210	567
Prey Pnov	8	0	0	3105	1439	710	360	0	0	3815	1799
Prey Sniet	3	0	0	1213	551	342	174	0	0	1555	725
Prey Sralet	9	0	0	2385	1125	549	231	0	0	2934	1356
Reab	8	65	33	2096	1002	380	185	0	0	2541	1220
Roka	9	58	36	2333	1117	751	347	619	223	3761	1723

12.4 Enrolment by Level of Education, 2007/2008 by Commune

Commune	School	Pre school		Primary School		Lower Secondary School		Upper Secondary School		Enrolment	
		Total	Female	Total	Female	Total	Female	Total	Female	Total	Female
Kampong Popil	7	48	25	2384	1106	1028	471	611	188	4071	1790
Kanhcham	12	138	74	2102	973	577	284	0	0	2817	1331
Kampong Prang	5	0	0	842	411	98	42	0	0	940	453
Kampong Ruessei	7	92	36	1383	678	324	126	0	0	1799	840
Mesar Prachan	8	0	0	1887	888	475	195	0	0	2362	1083
Preaek Ta Sar	4	0	0	913	421	237	96	0	0	1150	517
Prey Pnov	8	0	0	2796	1281	649	338	77	29	3522	1648
Prey Sniet	3	0	0	1066	474	336	182	0	0	1402	656
Prey Sralet	9	0	0	2270	1066	541	259	0	0	2811	1325
Reab	8	52	30	2045	983	399	181	0	0	2496	1194
Roka	9	56	30	2281	1100	693	312	676	246	3706	1688

12.5 Aspects of Enrolment for 2007/2008 by Commune

Commune	% Repeaters (Total)			% Over-age Enrollment (Total)			% Repeaters (Girl)			% Over-age Enrollment (Girl)		
	Primary	L.Sec.	U.Sec.	Primary	L.Sec.	U.Sec.	Primary	L.Sec.	U.Sec.	Primary	L.Sec.	U.Sec.
Kampong Popil	9.5	0.0	2.9	13.1	30.4	44.2	8.2	0.0	2.1	13.5	24.6	27.7
Kanhcham	17.4	0.0	0.0	15.0	31.9	0.0	14.9	0.0	0.0	16.0	26.4	0.0
Kampong Prang	14.4	0.0	0.0	15.1	4.1	0.0	11.9	0.0	0.0	15.6	0.0	0.0
Kampong Ruessei	14.2	0.0	0.0	16.9	33.3	0.0	13.4	0.0	0.0	16.4	31.0	0.0
Mesar Prachan	11.1	0.2	0.0	18.5	45.9	0.0	10.6	0.0	0.0	17.9	40.0	0.0
Preaek Ta Sar	18.2	0.0	0.0	16.2	52.7	0.0	15.0	0.0	0.0	14.3	41.7	0.0
Prey Pnov	15.1	0.0	0.0	30.9	42.5	80.5	13.5	0.0	0.0	31.4	34.6	82.8
Prey Sniet	13.2	0.3	0.0	6.8	42.6	0.0	11.0	0.5	0.0	9.1	38.5	0.0
Prey Sralet	17.3	0.4	0.0	10.3	31.6	0.0	15.3	0.4	0.0	8.8	21.2	0.0
Reab	12.7	0.3	0.0	16.9	36.6	0.0	11.0	0.6	0.0	15.8	32.0	0.0
Roka	11.0	2.5	2.8	17.9	33.0	37.1	8.5	0.3	3.3	15.7	24.7	30.5

12.6 School Buildings for all schools in the District for 2007/2008, by Commune

Commune	Total Number of		Concrete/Brick Structure		Wooden Structure		Bamboo Structure		New Buildings		Buildings Without Good		
	Buildings	Rooms	Buildings	Rooms	Buildings	Rooms	Buildings	Rooms	Repaired	Constructed	Floor	Roof	Wall
Kampong Popil	21	95	19	88	2	7	0	0	3	3	8	2	2
Kanhcham	17	84	12	60	5	24	0	0	2	1	8	2	5
Kampong Prang	7	29	6	25	1	4	0	0	0	0	1	1	1
Kampong Ruessei	14	51	7	30	7	21	0	0	0	0	5	1	2
Mesar Prachan	14	57	14	57	0	0	0	0	0	0	3	0	0
Preaek Ta Sar	9	35	9	35	0	0	0	0	0	0	0	0	0
Prey Pnov	19	84	18	81	1	3	0	0	0	0	2	1	4
Prey Sniet	8	35	6	30	2	5	0	0	0	0	1	1	0
Prey Sralet	23	88	21	79	2	9	0	0	2	0	9	4	7
Reab	16	59	14	53	2	6	0	0	0	0	5	5	4
Roka	25	109	22	96	3	13	0	0	0	1	5	4	4

12.7 Conditions of Classrooms and Existence of Separate School Office and Library, by Commune

Commune	Number of Class rooms	Number of Classrooms			Classrooms Without Good			Number of Furniture needed				Schools with Separate	
		in Pagoda	New Repaired	New Constr.	Floor	Roof	Wall	Desks	Chairs	Black-board	Teacher Table	Office	Library
Kampong Popil	76	0	0	12	32	7	0	0	0	0	0	7	3
Kanhcham	63	6	9	5	33	10	20	0	0	0	5	8	2
Kampong Prang	21	0	0	0	4	4	4	10	10	0	0	4	1
Kampong Ruessei	38	0	0	0	14	3	6	0	0	0	0	4	2
Mesar Prachan	40	0	0	0	10	0	0	0	0	0	0	6	1
Preaek Ta Sar	27	0	0	0	0	0	0	0	0	0	0	4	1
Prey Pnov	69	2	0	0	4	1	12	15	10	2	5	8	2
Prey Sniet	21	0	0	0	3	3	0	0	0	0	0	3	1
Prey Sralet	70	2	4	0	29	16	23	125	110	0	4	8	2
Reab	52	1	0	0	12	17	14	68	24	6	11	8	3
Roka	91	0	0	5	20	17	17	200	200	18	16	7	3

12.8 Community Participation and Financing across all schools in the District for 2007/2008 by Commune

Commune	Parent Association				Comm. Teachers	Teaching Monks	PAP Fund (Riel)		Number of Schools Obtaining Funds from				
	Exists	Held Meet	Total	Female			per Student	per School	Sch. Income	Community	Gvt. For building	Abroad	IOs/NGOs
Kampong Popil	6	5	8	1	0	0	6,732	3,960,571	0	2	0	1	0
Kanhcham	12	11	8	1	0	0	15,318	3,601,083	0	0	0	0	0
Kampong Prang	5	4	7	0	0	0	10,322	2,234,725	0	0	0	0	0
Kampong Ruessei	6	6	7	2	0	0	16,089	4,072,786	0	0	0	0	0
Mesar Prachan	8	8	6	1	0	0	11,450	3,776,714	0	0	0	0	0
Preaek Ta Sar	4	4	6	1	0	0	10,672	3,228,375	1	0	0	0	0
Prey Pnov	8	8	6	1	0	0	5,771	2,752,063	0	1	0	0	0
Prey Sniet	3	3	6	1	0	0	11,579	6,002,000	0	0	0	0	0
Prey Sralet	9	9	7	1	0	0	9,442	3,097,063	5	1	0	0	0
Reab	7	8	7	1	0	0	10,857	3,360,375	0	1	0	0	0
Roka	9	9	7	1	0	0	12,061	4,962,611	0	0	0	0	0

12.9 Percentage Student Flow Rates and Graduation by level 2006/2007, by Commune

Commune	Primary Level (Grades 1-6)			Lower Secondary Level (Grades 7-9)			Upper Secondary Level (Grades 10-12)			Successful Candidates		
	Promotion	Repetition	Dropout	Promotion	Repetition	Dropout	Promotion	Repetition	Dropout	Grade 6	Grade 9	Grade 12
Kampong Popil	90.9	9.3	-0.1	77.5	0.0	22.5	65.8	3.4	30.7	394	243	53
Kanhcham	79.0	16.1	4.9	64.4	0.0	35.6	0.0	0.0	0.0	295	41	0
Kampong Prang	79.0	14.0	7.0	0.0	0.0	0.0	0.0	0.0	0.0	91	0	0
Kampong Ruessei	80.2	13.7	6.1	64.9	0.0	35.1	0.0	0.0	0.0	157	37	0
Mesar Prachan	81.5	10.8	7.7	65.5	0.2	34.2	0.0	0.0	0.0	210	51	0
Preaek Ta Sar	75.5	16.7	7.8	78.2	0.0	21.8	0.0	0.0	0.0	122	38	0
Prey Pnov	79.1	13.6	7.3	59.2	0.0	40.8	0.0	0.0	0.0	387	82	0
Prey Sniet	79.5	11.6	8.9	70.2	0.3	29.5	0.0	0.0	0.0	159	48	0
Prey Sralet	78.4	16.5	5.1	66.1	0.4	33.5	0.0	0.0	0.0	268	70	0
Reab	80.3	12.4	7.3	61.1	0.3	38.7	0.0	0.0	0.0	250	39	0
Roka	85.1	10.8	4.1	71.9	2.3	25.8	71.6	3.1	25.4	306	127	95

13 Staff and Resources at the District

This chapter presents data from the District Information System, collected around the middle of 2009 unless otherwise specified.

13.1 District Councilors elected in 2009

Name	Sex	Year of Birth	Function	Phone
ឈុន សារ៉ាត	M	12-07-51	Chairperson of The Council	012-975 060
ភាន ស្រីង	M	19-04-45	Councillor	092-235 589
អោ សំអឿន	M	20-10-47	Councillor	092-292 682
ស្រី ណារិន	M	08-04-50	Councillor	012-607 902
ម៉ែន សុន	M	10-12-48	Councillor	012-592 088
ជា លីម	M	01-10-73	Councillor	012-972 556
ប៉ែន សុខី	F	01-10-56	Councillor	089-934 438
ជា ណារិទ្ធ	M	14-12-49	Councillor	012-619 798
យ៉ុន សុផី	M	07-09-54	Councillor	015-300 264
យីម សុន	M	01-01-50	Councillor	012-449 910
ម៉ែន សុម	M	15-04-49	Councillor	092-713 215
ហុត ជន	M	12-07-63	Councillor	012-507 281
កែវ ដារ៉ា	M	01-01-54	Councillor	092-230 932
ហុត ហុង	M	09-01-53	Councillor	092-211 315
ពួន ទួន	M	07-09-81	Councillor	017-436 299
លី ហុង	M	01-02-59	Councillor	089-243 306
ជា វណ្ណឌុន	M	20-07-68	Councillor	092-130 703
អេង ហូ	M	01-08-54	Councillor	012-440 613
ភួង សុភា	F	12-06-65	Councillor	089-263 239

13.2 Committees of the Council

Please note at the time of producing the district data books the composition of the committees was not known for all district councils and therefore data were not available for 13.2.1, 13.2.2, 13.2.3.

13.2.1 Technical Facilitation Committee

13.2.2 Women's and Children's Affairs Committee

13.2.3 Procurement Committee

13.3 Board of Governors

Name	Sex	DoB	Function	Salary Level	Body	Phone
ឡុង ថាត	M	16-05-58	District Governor	ក.ព.៧	High Ranking Civil Servant	012-911 776
អ៊ុំ វណ្ណធីន	M	27-09-68	District Deputy Governor	ក.ព.១៤	High Ranking Civil Servant	089-857 878
គង់ ឃី	M	12-12-68	District Deputy Governor	ប.ព.ព	Administrative Agent	092-662 635
នេត គន្ធី	F	10-05-68	District Deputy Governor	ប.ព.ព	Administrative Agent	089-779 272
ជ័យ ឆែង	M	02-03-70	District Deputy Governor	ប.ព.៩	Administrative Agent	017-487 546

13.4 Offices under Sala Krong, Sala Srok and Sala Khan

Office Name	Chief		Deputy Chief		No. of Staff				Office Area (m2)	No of vehicle (public or program)	
					State		Contract			vehicle	moto
	M	F	M	F	M	F	M	F			
District/ Khan Cabinet	1	0	1	0	0	0	0	0	0	0	0
Adminnistration Office	0	0	0	0	18	0	0	0	0	0	0
Economy Office	1	0	0	0	4	0	0	0	0	0	0
Social Affair Office	1	0	0	0	1	0	0	0	0	0	0

13.5 Municipality/District/Khan line offices

Office Name	Chief		Deputy Chief		No. of Staff				Office Area (m2)	No of vehicle (public or program)	
					State		Contract			vehicle	moto
	M	F	M	F	M	F	M	F			
District/ Khan Police Headquarter	1	0	4	0	129	0	0	0	207	0	3
District/ Khan Military Police Headquarter	1	0	1	0	3	0	0	0	63	0	0
District/ Khan Military Subregion	1	0	3	0	17	0	0	0	30	0	0
Planning Office	1	0	0	0	2	0	0	0	0	0	0
Rural Development Office	1	0	0	0	0	0	0	0	0	0	1
Women Affairs Office	0	0	0	1	0	1	0	0	0	0	0
Environment Office	1	0	0	0	0	0	0	0	0	0	0
Education Office	1	0	2	0	12	0	0	0	108	0	14
District/ Khan Operational Office	1	0	1	0	119	0	4	0	150	2	11

Office Name	Chief		Deputy Chief		No. of Staff				Office Area (m2)	No of vehicle (public or program)	
					State		Contract			vehicle	moto
	M	F	M	F	M	F	M	F			
Agriculture Office	1	0	1	0	7	0	17	0	90	0	17
Social Affairs Office	1	0	1	0	3	0	0	0	0	0	0
Culture Office	1	0	0	0	0	0	0	0	0	0	0
Cult and Religion Office	1	0	0	0	0	0	0	0	0	0	0
Finance Office	1	0	0	0	1	0	0	0	0	0	0
Information Office	1	0	1	0	3	0	0	0	0	0	0
Public Work Office	0	0	0	0	6	0	0	0	0	0	0
Post Office	1	0	1	0	0	0	0	0	0	0	0
Lan Management Office	1	0	0	0	0	0	0	0	0	0	0
Tax Unit	1	0	1	0	2	0	0	0	30	0	0

13.6 Properties and Equipment of District Administration

13.6.1 Buildings

Description	Unit	Number	Remark
Office building type			
- Concrete	building	1	
- Wood	building	0	
- Mixed	building	0	
Total floor space	m2		
- Concrete	m2	374.68	
- Wood	m2	0	
- Mixed	m2	0	
Building condition			
- Concrete	%	60	
- Wood	%	0	
- Mixed	%	0	
Office reserved land area	m2	0	
Total office land area	m2	10,414	

13.6.2 Means of Transport available at the District Administration

Description	Unit	Number	Remark
Vehicle (type, size and condition)	Vehicle	0	
Motorcycle (type, size and condition)	Motor	0	

13.6.3 Equipment in District Offices

Description	Unit	Number	Remark
Generator	per set	0	
Photocopy machine at the office	per set	0	
Private photocopy machine at the district town	place	3	
Telephone network (mobile line service)	network	3	012 011 015
Telephone network (land line service)	network	0	
Fax (include Fax number)	per set	0	
Computer	per set	0	
Printer	per set	0	
Scanner	Per set	0	

Description	Unit	Number	Remark
Number of computers those can access Internet and email services in the municipality/ district/khan office (including the technical line offices (please provide the email address))	set	0	
Typewriters (including the technical line offices)	per set	1	
Staff of Municipality/district/khan office can use computer	person	2	

13.6.4 Equipment and facilities at the District Town

Description	Unit	Number	Remark
Availability of electricity at noon	Nr Hours	8	
Private internet and email services in the municipality/ district/khan town.	place	0	

13.7 Registered Revenue of the District Administration in 2008³

Sources of Revenue	Revenue Collecting Agency	Estimated annual revenue (In Riels)
Shopping Store	Provincial Taxation Branch	7,016,000
Patent Fee	Provincial Taxation Branch	1,356,000
Slaughter Hosue	Provincial Taxation Branch	2,700,000
Land (Tax, Certification and Tenure)	Land Management Office	740,000
Tax imposed on merchants	Salakhet	11,800,000
Ferry dock	Salakhet	7,700,000
Transportation Tax	Provincial Taxation Branch	17,582,500

13.8 Services in the District

13.8.1 Public Sector Services

Type of Infrastructure/services	Unit	Number	
		Public	Private
Schools			
Pre-school	room	11	1
Primary School	room	574	0
Secondary school	room	90	0
High School	room	104	0
University	room		
Health			
Health post	place	2	0
Health center	place	9	0
Referral Hospital	bed	71	0

³ Please note that the data in this table are at best estimates. If the table appears blank it does not mean there is no revenue, just that the data have not been recorded/entered.

13.9 Civil Society Organizations active in the District

13.9.1 NGOs, Associations, Programs and Projects

Name	Abbr.	Sector Activities	No. of Target Communes	No. of Target Villages	Office in District
ACLIDA	None	មិនមាន	0	0	Yes
HCC	minman	មិនមាន	0	0	No
Plan	minman	មិនមាន	0	0	No
B	None	មិនមាន	0	0	Yes
NA	minman	មិនមាន	0	0	No
Fanance	None	មិនមាន	0	0	Yes
NA	minman	មិនមាន	0	0	No
NA	minman	មិនមាន	0	0	No
NA	None	មិនមាន	0	0	Yes
RHAC	None	មិនមាន	0	0	Yes
Hunam Right	minman	មិនមាន	0	0	No
NA	None	មិនមាន	0	0	Yes
Asia Development Bank	ADB	មិនមាន	0	0	Yes
NA	None	មិនមាន	0	0	Yes
District Initiative Program	DIP	មិនមាន	0	0	Yes
IFAD	None	មិនមាន	0	0	Yes

13.9.2 Political Parties active in the Municipality, District and Khan

Name	Abbr.	Office in District
Cambodian People Party	CPP	Yes
FUNCINPEC Party	FUNCINPEC	Yes
Human Rights Party	HRP	Yes
NRP	NRP	Yes
SAM RAINSY Party	Sam Rainsy Party	Yes

13.10 Private Sector Organizations

13.10.1 Registered Companies in 2008, by District

On private sector at commune and/or district level	PVG	Baphnom	Kam Chaymear	Kampong Trabek	Kanh Chreach	Mesang	Peam Chor
Business and Companies							
Number of registered agricultural enterprises (except family farms)	1	0	0	0	0	1	0
Number of registered shops, restaurants, transporters and other services	483	20	36	n/a	37	n/a	15
Number of manufacturing companies	5	0	0	0	0	0	0
Number of registered forestry enterprises	2	1	0	1	0	0	0
Number of registered mining companies	-	0	0	0	0	0	0
Number of financial institutions	37	4	2	3	0	3	1
Number of other commercial institutions	4	0	0	0	0	0	0
Estimated number of informal enterprises (not registered)	16	n/a	n/a	n/a	n/a	n/a	n/a
Employment							
Number of people employed in 2008 by companies or any other enterprises	26,388	n/a	4,149	n/a	2,894	n/a	1,639
Investment							
Amount invested in 2008 by private sector (\$)	25,519	22,519	n/a	n/a	n/a	n/a	n/a
Market							
Number of markets operating at least weekly	45	3	3	2	4	1	2

Continue...

On private sector at commune and/or district level	Peam Ro	Pear Rang	Prah Sdach	Svay Antor	Kampong Leav	Sithor Kandal	Prey Veng
Business and Companies							
Number of registered agricultural enterprises (except family farms)	0	0	0	0	0	0	0
Number of registered shops, restaurants, transporters and other services	25	208	n/a	61	n/a	80	1
Number of manufacturing companies	5	0	0	0	0	0	n/a
Number of registered forestry enterprises	0	0	0	0	0	0	n/a
Number of registered mining companies	0	0	0	0	0	0	n/a
Number of financial institutions	5	0	4	6	0	3	6
Number of other commercial institutions	1	0	0	1	0	0	2
Estimated number of informal enterprises (not registered)	n/a	n/a	n/a	16	n/a	n/a	n/a
Employment							

On private sector at commune and/or district level	Peam Ro	Pear Rang	Prah Sdach	Svay Antor	Kampong Leav	Sithor Kandal	Prey Veng
Number of people employed in 2008 by companies or any other enterprises	3,107	7,348	n/a	2,334	1,054	3,863	n/a
Investment							
Amount invested in 2008 by private sector (\$)	n/a	n/a	n/a	n/a	n/a	n/a	n/a
Market							
Number of markets operating at least weekly	2	19	n/a	3	2	3	1

Note: These data are not comprehensive as different companies and business are registered with different departments and not all departments were able or willing to provide detailed information. The number of informal enterprises reflects a rough estimate, made at provincial level and could not be verified.

Source: Unofficially collected at Provincial Level

13.10.2 Farmers in 2008, by District

Credit	PVG	Baphnom	Kam Chaymear	Kampong Trabek	Kanh Chreach	Mesang	Peam Chor
Volume of credit provided to farmers in 2008 (\$)	36,362,005	2,197,399	2,540,437	5,658,120	2,990,941	1,856,825	2,332,913
Number of farmers receiving credit in 2008	79,485	9,042	2,898	11,817	13,385	6,843	6,711
volume of credit provided to companies in 2008 (\$)	-	n/a	n/a	n/a	n/a	n/a	n/a

Continue...

Credit	Peam Ro	Pear Rang	Prah Sdach	Svay Antor	Kampong Leav	Sithor Kandal	Prey Veng
Volume of credit provided to farmers in 2008 (\$)	3,488,471	3,387,519	3,285,808	2,759,765	3,780,549	2,083,258	0
Number of farmers receiving credit in 2008	1,867	2,787	10,193	4,382	7,486	2,074	0
volume of credit provided to companies in 2008 (\$)	n/a	n/a	n/a	n/a	n/a	n/a	n/a

Note: Please note that these data are not necessarily complete or correct. The data are derived from government agencies at provincial and district level which used different recording systems, did not always have complete data or were, sometimes, less than willing to share their data.

Source: Unofficially collected at Provincial Level

SECTION E: POVERTY DATA

14 Data on Poverty

14.1 Predicted Poverty Rates for 2009, by commune

The **Predicted Family Poverty Rate** is based on a statistical model (robust multilevel mixed effect regression) at village level developed by the NCDD M&E Unit and uses CDB data for making an estimate of the predicted poverty rate (this is: *the portion of total families in the district or commune who are expected to be poor*) for the following year using current year data.

The basis for this predicted poverty rate also uses IDPoor (a project of the Ministry of Planning with technical assistance provided by GTZ) data

Commune	2004	2009
Kampong Popil	34.60%	25.40%
Kanhcham	31.80%	25.30%
Kampong Prang	32.80%	29%
Kampong Ruessei	31%	25%
Mesar Prachan	33.10%	25.60%
Preaek Ta Sar	32.20%	24%
Prey Pnov	28.90%	25.90%
Prey Sniet	27.30%	22.10%
Prey Sralet	30.30%	24.80%
Reab	29%	23.60%
Roka	26.90%	22.80%

14.2 Poverty data from survey

14.2.1 Identification of Poor Households Program (IDPoor)

The Ministry of Planning IDPoor Program has developed standardized Procedures for Identification of Poor Households in rural areas. These Procedures are implemented using a participatory and consultative process by sub-national government structures and community representatives.

The IDPoor Program is managed by the Ministry of Planning (MOP), in cooperation with the Ministry of Interior's Department of Local Administration (DOLA). The program is supported by the Federal Republic of Germany, with technical assistance provided by German Technical Cooperation (GTZ). In 2009, AusAID also provided funding support to the Program.

Objective

The IDPoor Program aims to implement the Procedures for Identification of Poor Households in rural areas as widely as possible, in order to provide data on the level of poverty of areas and households that can be used by a large range of institutions and organizations for targeting services and development assistance to poor areas and poor households.

Coverage: During 2007, 2008 and 2009 the IDPoor Procedures have been implemented in 18 provinces (with partial or complete coverage), covering a total of around 7000 rural villages. The MOP and a number of NGO partners who are Health Equity Fund Operators have collaborated in collecting this data from different areas.

Categorization: Identified poor households are classified under two poverty categories: Poor Level 1 (very poor), and Poor Level 2 (poor). Households are classified based on data

collected using a standard questionnaire, together with consideration by villagers of these households' special circumstances.

Further information: Please go to the IDPoor Program webpage at www.mop.gov.kh/Projects/IDPoor/tabid/154/Default.aspx

Commune	Poor 1 HHs	Poor 2 HHs	Poor 1 HHs	Poor 2 HHs	Total Poor 1&2 HHs	Total HHs in Commune
Kampong Popil	412	475	14.9%	17.2%	32.1%	2767
Kanhcham	113	230	3.9%	7.9%	11.8%	2900
Kampong Prang	164	267	12.7%	20.6%	33.3%	1295
Kampong Ruessei	133	547	6.6%	27.1%	33.7%	2017
Mesa Prachan	229	429	10.9%	20.5%	31.4%	2097
Preaek Ta Sar	204	197	16.3%	15.7%	32.1%	1251
Prey Pnov	200	300	4.7%	7.0%	11.7%	4269
Prey Sniet	98	246	6.3%	15.8%	22.1%	1554
Prey Sralet	207	388	8.1%	15.2%	23.3%	2555
Reab	240	346	8.9%	12.8%	21.7%	2701
Roka	311	449	9.1%	13.2%	22.3%	3413